

NORTHERN CANADA



Discover

Parks Canada



Kluane National Park and Reserve



Parks Canada
Parcs Canada

Canada



PARKS CANADA IN
**NORTHERN
CANADA**
AT A GLANCE



13
NATIONAL
HISTORIC
SITES



17
NATIONAL
PARKS



1
NATIONAL
MARINE
CONSERVATION
AREA

LEAD PARTNER
IN THE DISCOVERY
OF BOTH OF
**THE FRANKLIN
EXPEDITION SHIPS**



40+ RED CHAIRS
#SHARETHECHAIR

BE INSPIRED!
DISCOVER.
CONNECT.
PROTECT.



Ivvavik National Park



Saoyú-?ehdacho National Historic Site



Nááts'jñch'oh National Park Reserve

TABLE OF CONTENTS

- 2 10-Day itinerary
- 5 Conserving for the future
- 5 Staff favourites
- 8 Epic adventures
- 15 Make it happen
- 16 Northern Canada Map

Directory

- 17 Yukon
- 18 Northwest Territories
- 19 Nunavut
- 21 Manitoba
- 21 Newfoundland and Labrador

WELCOME!

Discover a thrilling land of midnight sun and northern lights, of icebergs and soaring High Arctic wilderness where Indigenous cultures thrive.

Whether you're looking for adventure or a break from the everyday, Parks Canada has countless unique experiences to suit your needs.

Learn more about how we're working hard to fight climate change and discover how you can become a 'citizen scientist' and help protect biodiversity.

Memories await.

10-DAY
ITINERARY

THE KLONDIKE GOLD RUSH

 **FROM WHITEHORSE TO DAWSON CITY**

 **ROUNDRIP**
1 695 km

 **LOCATIONS**
Kluane National Park and Reserve
Chilkoot Trail, S.S. *Klondike*, Dawson Historical
Complex, S.S. *Keno*, Discovery Claim and Dredge No. 4
National Historic Sites



Kluane National Park and Reserve | © Yukon Government/D. Crowe

DAY 1

**Carcross, 70 km from Whitehorse
then take the train to Bennett**

Travel back in time and follow the footsteps taken by the dreamers of the era along the Klondike Highway.

Explore majestic Carcross, then board the White Pass and Yukon Route train where you can step into the Northern Wilderness of Bennett. Explore the intriguing ruins of the town which lived its glory years during the gold rush.

 **Camping,**
Bennett Lake campground

DAY 2

CHILKOOT TRAIL

Ready for another day of discovery? Explore the legendary Chilkoot Trail and walk in the footsteps of gold-seekers who made it to the Klondike region. Board the train back to Carcross and enjoy the magnificent views of Northern Canada. When you arrive, check out a modern-day First Nations commercial village known as The Commons. End your day by returning to Whitehorse, a former gold rush town.



Chilkoot Trail National Historic Site | © Parks Canada/C. Aikens

PLAN
YOUR VISIT AT
PARKSCANADA.GC.CA/VISIT
AND DISCOVER
OTHER ITINERARIES



S.S. Klondike National Historic Site



Dawson Historical Complex National Historic Site

DAY 3

S.S. KLONDIKE

Climb aboard the S.S. *Klondike*, a restored flagship of the British Yukon Navigation Company sternwheel fleet. From there, stroll the banks of the Yukon River, which will take you to the McBride Museum and the Kwanlin Dūn Cultural Centre. Watch the water and you may see a family of beavers building a lodge. Keep an eye to the sky for circling golden eagles!

DAY 4

DAWSON CITY

550 km from Whitehorse

Travel north to Dawson City and check out the magnificent Five Finger Rapids along the way. Take advantage of the midnight sun to wander streets where historical buildings blend into the living town. Imagine thousands of gold-seekers-of-old milling about the busy streets. Feel the history which infuses every aspect of modern life in this iconic gold rush town.

DAY 5

DAWSON HISTORICAL COMPLEX AND S.S. KENO

Tour the “Paris of the North” and get a behind-the-scenes look at Dawson City, a charming town famous for its gold rush boom! Visit Robert Service’s cabin and bring his poems to life as you learn about the “Bard of the Yukon” and his quirky personality.

Board the S.S. *Keno*. Visit the stately Commissioner’s Residence, or test your mettle in the Escape Room. Can you do it all?

DAY 6

DISCOVERY CLAIM AND DREDGE NO. 4

Explore the Klondike goldfields! Visit the Discovery Claim, follow the trail and stand in the spot where the nugget that started the Klondike gold rush was found in 1896.

Visit Dredge No. 4, the enormous machine that dug up creek beds to bring gold to the surface. Despite its fierce efficiency, several million dollars in gold would have been abandoned by miners and researchers at the time of the gold rush.



Kluane National Park and Reserve



Kluane National Park and Reserve | © Parks Canada/S. Davidson



Kluane National Park and Reserve

DAY 7, 8

KLUANE

Haines Junction, 850 km from Dawson City, passing through Alaska

Travel along the aptly named Top of the World Highway through Chicken, Alaska and back along the Alaska Highway to Kluane. Don't forget to stop by the Natural History Museum in Burwash Landing.

Stretch your legs on the Soldier's Summit Trail, located near the Thechàl Dhâl Visitor Centre. Keep your eyes peeled, you might get lucky and catch a glimpse of some Dall sheep.

Make a stop to plan the rest of your trip in Haines Junction at the Da Kų Culture Centre.

 **Camping,**
Kathleen Lake campground

DAY 9

Already up? Get your hiking gear together, put on your shoes and set off to discover the amazing Kluane landscapes on foot!

How about a hike up the King's Throne? Perhaps a paddle on the crystal-clear waters of Kathleen Lake is more your thing.

 **oTENTik,**
Kathleen Lake campground

DAY 10

Wake up and spend a morning soaking up the scenery at Kathleen Lake. Go birdwatching along the Dezadeash River Trail. There's still time to enjoy the views from the Rock Glacier Trail before heading back.

Return to Whitehorse, 155 km



CONSERVING FOR THE FUTURE

THE CHALLENGE

How do we identify natural areas to protect for future generations?

As a country of wild open spaces, Canada has the opportunity to become a world leader in conservation, protecting natural areas and providing a safe habitat for species at risk.

THE RESULT?

Tallurutiup Imanga, in Lancaster Sound, is a new national marine conservation area established by the Qikiqtani Inuit Association and the government of Canada. At 108 000 km², it represents 1.9% of Canada's marine areas.

A STEP IN THE RIGHT DIRECTION

Scientific studies and Indigenous knowledge help Parks Canada to better understand the importance of natural areas.



GET INVOLVED NOW IT'S YOUR TURN

RECORD YOUR NATURE OBSERVATIONS

Use the iNaturalist mobile app to record your plant or animal observations: anytime, anywhere! Every observation contributes to our knowledge of biodiversity.

AN EXPEDITION WITH RESEARCHERS

Join Canadian River Expeditions guides and Parks Canada scientists for a unique opportunity rafting down the Firth River in Ivvavik National Park. Help conduct water and vegetation sampling, raptor nest studies, fish sampling and remote camera monitoring.

Ivvavik National Park p. 17

CAPE MERRY CITIZEN SCIENCE

Team up with scientists to help record the rich biodiversity around the Cape Merry battery. Discover, map and record plants, insects and birds. Learn about nature and help support its protection.

Prince of Wales Fort National Historic Site p. 21



© Parks Canada/Tyler Garmham



STAFF FAVOURITES

Get the inside scoop on the very best way to enjoy our parks and sites from Parks Canada pros!

Rhonda

Heritage Presenter

CAPE MERRY BATTERY

Cape Merry holds a special place in the hearts of locals and visitors to Churchill, Manitoba. The site has it all: human history, geology, wildflowers that will take your breath away, and a view of Hudson Bay and **Prince of Wales Fort** that is unsurpassed.



Melissa

Visitor Experience Manager

INUVIK-TUKTOYAKTUK HIGHWAY

I love driving the new Inuvik-Tuktoyaktuk Highway! It's a beautiful tundra experience that ends at the Arctic Ocean and the **Pingo Canadian Landmark** just outside of Tuktoyaktuk. What an experience, to have a campfire by the Arctic Ocean and paddle to be one of the few to experience the view of these towering ice-covered hills.





Kelsey

Public Outreach
and Education
Officer

SHEPHERD'S KNOLL

Leave the beaten path behind and follow an established sheep trail for a short hike up to Shepherd's Knoll for one of the best views in **Kluane** National Park and Reserve. Along the way look for evidence left behind from Dall Sheep that often visit the area. Climb to the highest point and enjoy a spectacular view of the Ä'äy Chù Valley.



Rob

Internet Content
and New Media
Officer

ARRIVAL

The thing about the **Chilkoot Trail** that stands out for me is the suddenness of the transitions in the landscape as you move along the trail. Crossing Chilkoot Pass you feel yourself moving from the coast to the interior. Then again. Descending the final hill heading into Lindeman Lake, you experience a peculiar sense of "Arrival" as you leave the harshness of the high country behind and relax into the peaceful ambience of the dry interior forest.

Melissa

Visitor Experience
Product Development
Officer

SWEETGRASS STATION

A lively little place in its day, Sweetgrass Station in **Wood Buffalo** National Park used to be a bison management centre. There are still several buildings standing, including a warehouse, the Warden's house and an extensive corral system. It truly is an amazing place.



Gary

Park
Superintendent

SALLIKULUK

Rose Island, (Sallikuluk in Inuktitut) has been used by generations of Inuit who have lived, hunted, and gathered here. Part of **Torngat Mountains** National Park, this small island in Saglek Bay is a resting place for Inuit with over 600 traditional Inuit rock graves. When you step onto the island you know you have arrived at a truly special place.



A photograph of three people sitting on a grassy hillside covered in wildflowers. In the foreground, there are purple and white flowers. In the background, there are rolling hills and mountains under a cloudy sky. The people are dressed in outdoor gear, including jackets and hats.

IVVAVIK NATIONAL PARK

EXPERIENCE THE ARCTIC

Join us on a guided, multi-day base camp trip into the heart of Ivvavik National Park. Listen to the stories and learn about the culture of your Inuvialuit host. Explore nature under a 24-hour sun and hike to amazing views like Inspiration Point or Halfway to Heaven. Dream big and come experience what few get to see!

NAHANNI NATIONAL
PARK RESERVE

NAH?A DEHE CLASSIC

Welcome to the home of the Dehcho First Nations. Journey with the spirits of the land. Paddle through Canada's deepest river canyons. Both guided and non-guided trips available.

QUTTINIRPAAQ
NATIONAL PARK

EXPERIENCE THE TOP OF THE WORLD

Join a guided backpacking trip or base-camp expedition in Quttinirpaaq National Park, or hike independently under 24-hour daylight to explore this High Arctic wilderness and ancient Inuit homeland. Have the experience of a lifetime: hiking and exploring the top of the world – a place few others will go!



**TORNGAT MOUNTAINS
NATIONAL PARK**

WHERE NATURE AND CULTURE CONNECT

Explore and discover Torngat Mountains National Park. Learn and experience Inuit culture, be amazed by the wildlife and northern lights, see icebergs and hike traditional Inuit travel routes. Stay overnight at a satellite camp, have a picnic on the beach, or take part in evening presentations with researchers, Parks Canada staff, Inuit Elders and cultural performers.





PADDLE A WHITewater PLAYGROUND

**NÁÁTS'ĪHCH'OH
NATIONAL PARK RESERVE**

The Nááts'ĭhch'oh Triple Header is the ultimate whitewater adventure. Warm up on the scenic Píjip'enéh íéetóǵ Deé (Broken Skull River) before tackling the famed Rock Gardens stretch of Tehjeh Deé (South Nahanni River) and the thrilling Łáhtanjĭ Deé (Little Nahanni River). Complete all three rivers to earn your Triple Header crest. Guided trips available.

PRINCE OF WALES FORT
NATIONAL HISTORIC SITE

JOURNEY TO THE FORT

Experience the Sloop Cove Hike—a four-kilometre guided trek across the tundra’s ever-changing landscape. Your journey begins by boat to Sloop Cove, where 18th-century Hudson’s Bay Company men repaired ships and carved their signatures in the pre-Cambrian stone. Next up: stroll along the beach and lookout for birds soaring overhead. Wrap up your adventure along the scenic ox cart trail and arrive at the iconic Prince of Wales Fort!

**WOOD BUFFALO NATIONAL PARK
KLUANE NATIONAL PARK AND RESERVE**

UNDER NORTHERN SKIES

Take part in northern Canada's largest celebration of space and science during this three-day event in August in Wood Buffalo National Park. Activities for the novice star-gazer and the seasoned astronomer are available during this incredible astronomical wilderness adventure.

Kluane's two-day Northern Nights festival held annually in September features a variety of fun activities, including star gazing with local astronomers, night sky photography workshops, traditional storytelling, live music and kids' activities.



MAKE IT HAPPEN!

HOW TO GET TO CANADA'S NORTH

BE PREPARED

- During summer in the High Arctic, the sun shines 24 hours a day and is very strong – bring sunscreen and a sleeping mask!
- Expect weather delays in any season; it can snow in any month!
- Get deals on airfare by contacting your travel agency and watch for periodic seat sales. For Nunavut, check with Travel Nunavut.
- Contact the park or historic site for detailed information before booking.

📍 NORTHWEST TERRITORIES

- **Tuktut Nogait, Aulavik and Pingo Canadian Landmark** are accessible via chartered flights from Inuvik.*
- For **Pingo Canadian Landmark**, continue past Inuvik and drive along the new Inuvik-Tuktoyaktuk Highway.

**Fly to Inuvik via scheduled air service from Edmonton, Vancouver, Yellowknife or Whitehorse, or drive the Dempster Highway.*

- **Wood Buffalo** is accessible via flights to Fort Smith, NT or Fort Chipewyan, AB. Year-round roads to Fort Smith or winter roads to Fort Chipewyan also provide access to Wood Buffalo.
- For **Nahanni**, please contact the Parks Canada office in Fort Simpson for detailed information (867-695-7750 or pc.nahanniinfo-infonahanni.pc@canada.ca).
- For **Nááts'jchch'oh**, please contact the Parks Canada office in Tulita for detailed information (867-588-4986).

📍 YUKON

- **Kluane, Chilkoot Trail and S.S. Klondike** historic sites can all be reached by road.
- Dawson City and Klondike historic sites are accessible by car or by plane; flights depart from Whitehorse.
- **Vuntut and Ivvavik** can be reached by air charter from Inuvik, via commercial flights from Whitehorse or Yellowknife.

📍 NUNAVUT

- **Quttinirpaq** is accessible via scheduled flights to Resolute, then by Parks Canada air charter.
- **Sirmilik** is accessible via scheduled flights to Pond Inlet or Arctic Bay, then by licensed boat or snowmobile operator.
- **Auyuittuq** is accessible via scheduled flights to Qikiqtarjuaq and Pangnirtung, then by licensed boat or snowmobile operator.

📍 MANITOBA

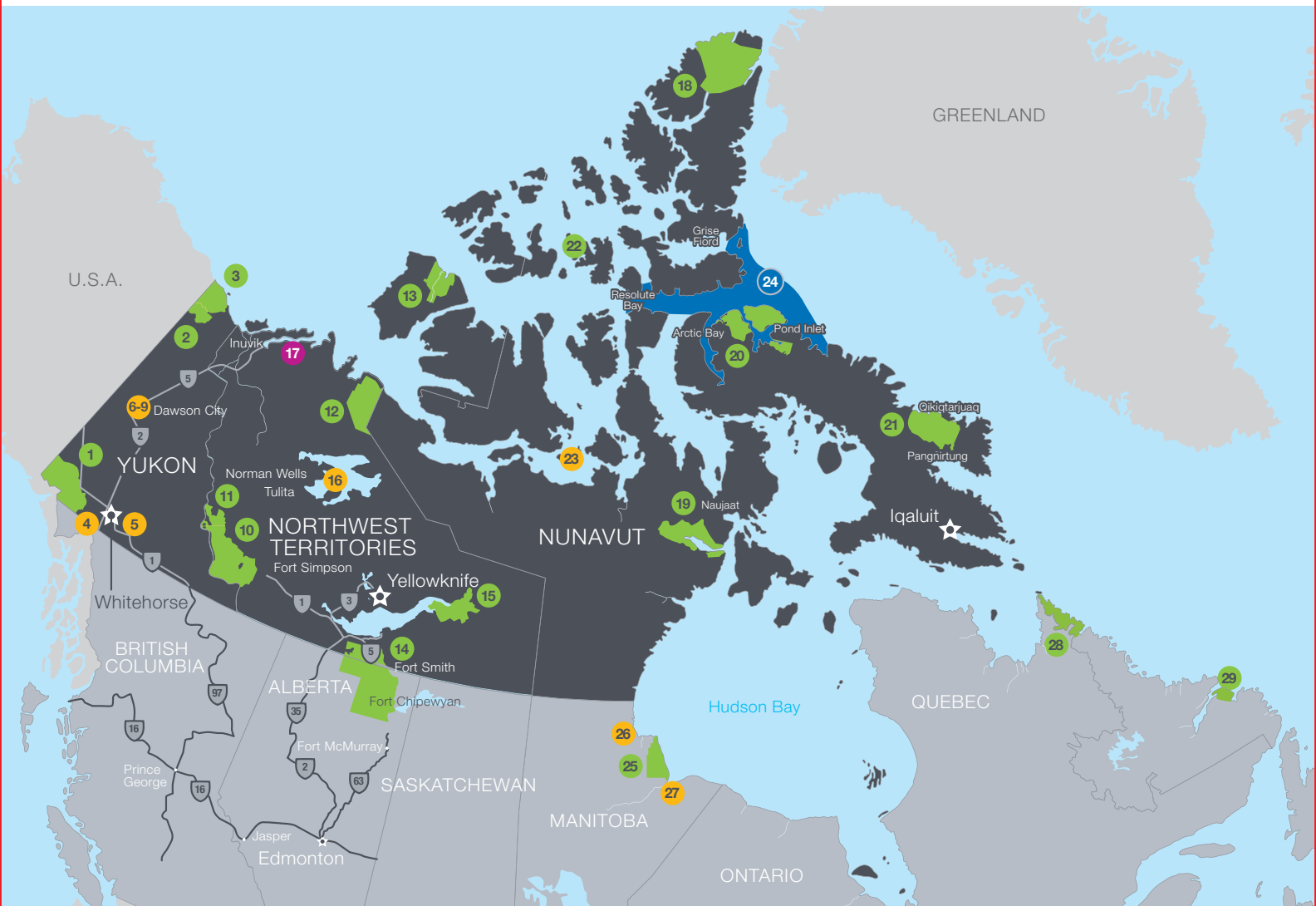
- For **Prince of Wales Fort**, Cape Merry Battery is accessible by road year-round, while Sloop Cove is accessible by boat in July and August.
- **York Factory** is accessible by helicopter as well as by boat in July and August.
- **Wapusk** is accessible by helicopter year-round and by snowmobile in the winter.

📍 NEWFOUNDLAND AND LABRADOR

- **Torngat Mountains** is accessible by scheduled air service to Goose Bay followed by chartered flight to Saglek airstrip with a short boat trip to Base Camp. Contact Parks Canada for additional information (1-888-922-1290 or pc.infpntorngats-torngatsninfo.pc@canada.ca).

DIRECTORY

NORTHERN CANADA



● National Park
 ● National Historic Site
 ● National Marine Conservation Area
 ● Other

SERVICES

- Access for persons with reduced mobility
- Gift shop
- Picnic area/Shelter
- Playground
- Equipment rental (varies by site)

ACCOMMODATION

- Camping
- Recreational vehicle
- oTENTik
- Cabin

ACTIVITIES

- | | | |
|--------------------|-----------------------|---------------------|
| Interpretation | Canoeing/Kayaking | Dog-sledding |
| Cycling | Motorboating | Snowmobiling |
| Mountain biking | Fishing | Winter activities |
| Backpacking/Hiking | Rafting | Dark-Sky Preserve |
| Birdwatching | Hot Springs | Xplorers activities |
| Marine mammals | Mountain/Ice climbing | Photo Missions app |
| Beach | Cross-country skiing | Red chairs |

YUKON



1 Kluane

Home to Canada's highest peak, North America's largest icefield, wildlife and rich cultural heritage.

DON'T MISS

- Hike deep into the majestic backcountry or go on a spectacular day-hike.
- Soar over Canada's highest mountain peaks and largest non-polar icefields on an unforgettable flight-seeing tour.



Haines Junction, YT – 160 km from Whitehorse, YT
867-634-7207 | parkscanada.gc.ca/kluane
@ParksCanYukon



4 Chilkoot Trail

A route used by Chilkoot Tlingit Traders and thousands of Yukon-bound prospectors.

DON'T MISS

- Earn lifelong bragging rights on a challenging multi-day hike.
- Learn about the gold rush and the Carcross Tagish culture at Skookum Jim House.



Whitehorse, YT
1-800-661-0486 | 867-667-3910
parkscanada.gc.ca/chilkoot | @ParksCanYukon



2 Vuntut

The setting for one of the planet's great animal migrations.

DON'T MISS

- Experience the rich natural and cultural heritage of the Vuntut Gwitchin.
- Hike through a vast arctic landscape of rocky peaks and sweeping tundra valleys.



Old Crow, YT | 867-667-3910
parkscanada.gc.ca/vuntut | @ParksCanYukon



3 Ivvavik

A Beringian landscape with one of Canada's oldest rivers.

DON'T MISS

- Experience Inuvialuit culture during a multi-day, guided base-camp trip.
- Tackle the world class Firth River on a whitewater rafting adventure!



Yukon, YT | 867-777-8800
parkscanada.gc.ca/ivvavik | @ParksCanYukon

KLONDIKE NATIONAL HISTORIC SITES



5 S.S. Klondike

The largest sternwheeler in the British Yukon Navigation Company's fleet.

DON'T MISS

- Roam the decks of an authentic sternwheeler and discover how it maneuvered the swift waters.
- See a short video with sternwheelers in action: *In the Days of the Riverboats.*



Whitehorse, YT
1-800-661-0486 | 867-667-4511 (summer)
parkscanada.gc.ca/ssklondike | @ParksCanYukon



6 Dawson Historical Complex

The city at the heart of the 1898 Klondike Gold Rush.

DON'T MISS

- Wander through historic buildings, exploring past and present.
- Solve a real Klondike murder mystery in the Escape Room.



Dawson City, YT
867-993-7200 | 867-993-7210 (summer)
parkscanada.gc.ca/klondike | @ParksCanYukon



7 Dredge no. 4

The largest wooden-hull, bucket-line dredge in North America.

DON'T MISS

- Learn about this amazing machine and what it took to build and maintain it.
- Join a guided tour to see the inner workings of the dredge.



Dawson City, YT | 867-993-7200
867-993-7210 (summer)
parkscanada.gc.ca/klondike | @ParksCanYukon



8 S.S. Keno

One of the hundreds of sternwheelers that built Yukon communities and industries.

DON'T MISS

- Stride up the gangplank and into an era when the Yukon's rivers were its highways.
- Head to the upper deck to view George Hunter's photo exhibit *Dawson City in the 1950s*.



Dawson City, YT | 867-993-7200
867-993-7210 (summer)
parkscanada.gc.ca/klondike | @ParksCanYukon



9 Discovery Claim

Where gold was found in 1896, sparking the Klondike Gold Rush.

DON'T MISS

- Dream of being the miner who plucked the first gold nugget from Bonanza Creek.
- Download Parks Canada's Guided tour app (Dredge no. 4) and follow in the miners' footsteps.



Dawson City, YT | 867-993-7200
867-993-7210 (summer)
parkscanada.gc.ca/klondike | @ParksCanYukon

NORTHWEST TERRITORIES



10 Nahanni

This UNESCO World Heritage Site features sheer granite spires, vast alpine plateaus and Canada's deepest canyons.

DON'T MISS

- Experience serenity in the home of the Dehcho First Nations and take a thrilling whitewater trip.
- Learn about the area's natural history and Dene culture from Parks Canada guides.



Fort Simpson, NT
867-695-7750 | parkscanada.gc.ca/nahanni
@ParksCanadaNWT



11 Nááts'ihch'oh

Traditionally, home to the Shúhtaot'ine First Nations, grizzly bears, Dall sheep and woodland caribou.

DON'T MISS

- Experience the trip of a lifetime on a three-week journey down the entire South Nahanni River.
- Blaze a trail while exploring new terrain with no established routes.



Tulita, NT | 867-588-4884
parkscanada.gc.ca/naatsihchoh
@ParksCanadaNWT



12 Tuktu Nogait

A land of deep canyons, waterfalls, tundra and wildlife.

DON'T MISS

- Paddle the great and largely unknown Hornaday River on an 8-12 day excursion.
- Hike on the tundra 170 km north of the Arctic Circle.



Paulatuk, NT | 867-777-8800
parkscanada.gc.ca/tuktutnogait
@ParksCanadaNWT



Great souvenirs and apparel available at our places or online at parkscanadashop.ca



13 Aulavik

The Arctic lowlands have it all: fertile river valleys to polar deserts.

DON'T MISS

- Paddle the Thomsen, the continent's most northerly navigable river.
- Hike through the tundra and keep an eye out for prehistoric-looking muskoxen.



Sachs Harbour, NT | 867-777-8800
parksCanada.gc.ca/aulavik | @ParksCanadaNWT



14 Wood Buffalo

Canada's largest national park, established to protect some of the last remaining bison herds.

DON'T MISS

- Look for animal tracks as you meander along the Salt Plains.
- Leave technology behind and unwind in a rustic cabin on the shores of Pine Lake.



Fort Smith, NT | 867-872-7960
parksCanada.gc.ca/woodbuffalo
 @ParksCanadaNWT



15 Thaidene Nene (Park Reserve)

This national park reserve is a 14 000 km² region in the Northwest Territories featuring a magnificent landscape that transitions from boreal forest to tundra. The Thaidene Nene area, which means "Land of the Ancestors," is of great cultural importance to the Indigenous peoples who have lived along the shores of Great Slave Lake for hundreds of generations. The establishment of Thaidene Nene National Park Reserve was celebrated August 20 and 21, 2019.



16 Saoyú - ʔehdacho

A place of teaching, healing, and spirituality for the Sahtúgot'jñę – "the people of Sahtú."



Deline, NT | 867-589-3130
parksCanada.gc.ca/saoyu | @ParksCanadaNWT



17 Pingo Canadian Landmark

A region with more pingos (ice-cored hills) than anywhere on Earth.

DON'T MISS

- Marvel at the pingos while driving the new all-season road between Inuvik and Tuktoyaktuk.
- Take a break at the Pingo Pull-Out and learn about Pingo Canadian Landmark.



Tuktoyaktuk, NT | 867-777-8800
parksCanada.gc.ca/pingo | @ParksCanadaNWT



18 Quttinirpaaq

A spectacular landscape with shimmering ice caps, jagged peaks, hiking routes and solitude.

DON'T MISS

- Experience the top of the world and walk in the footsteps of ancient hunters, polar explorers and military scientists.
- Go where few have gone and set off on a guided or self-guided adventure!



Ellesmere Island, NU | 867-975-4673
parksCanada.gc.ca/quttinirpaaq
 @ParksCanNunavut | #QuttinirpaaqNP

NUNAVUT



© Parks Canada/Jovan Simic

19 Ukkusiksalik

Lush tundra landscape surrounding a vast inland sea.

DON'T MISS

- On foot, by boat or by snowmobile, your guide will help you discover rich Inuit history and abundant wildlife such as beluga whales, seals, caribou and polar bears.



Naujaat, NU | 867-462-4500
parksCanada.gc.ca/ukkusiksalik
 @ParksCanNunavut | #UkkusiksalikNP



20 Sirmilik

Deeply rooted in Inuit culture, this wildlife paradise is defined by mountains, icefields and glaciers.

DON'T MISS

- Ride a snowmobile-pulled qamutiq (sled) and watch whales, seals, polar bears and seabirds feast.
- Paddle into Oliver Sound as whales and seals swim the dark blue waters.



Pond Inlet, NU | 867-899-8092
parksCanada.gc.ca/sirmilik
 @ParksCanNunavut | #SirmilikNP



21 Auyiuttuq

A zig-zag skyline of craggy granite peaks, deep ocean fjords and the longest vertical drop in the world from Thor Peak.

DON'T MISS

- Witness grandeur on a guided day-hike to Ulu Peak or a spring snowmobile trip to the Arctic Circle.
- Ski, snowshoe, or hike among the peaks on the 97 km Akshauyuk Pass.



Pangnirtung or Qikiqtarjuaq, NU
 867-473-2500 | parksCanada.gc.ca/auyiuttuq
 @ParksCanNunavut | #AuyiuttuqNP



© Parks Canada/Jovan Simic

22 Qausuittuq

A cluster of islands home to the endangered Peary Caribou and a traditional Inuit hunting and fishing area.

Interested in Qausuittuq? Our team is working on park activities. Contact our park office to find out more!



Resolute, NU: 867-252-3900 ext. 101
 Iqaluit, NU: 867-975-4673
 @ParksCanNunavut



23 Wrecks of HMS Erebus and HMS Terror

Located south of King William Island, this historic site protects the wrecks of the two lost ships of Sir John Franklin's tragic 1845 expedition.

DON'T MISS

- Visit the Nattilik Heritage Centre in Gjoa Haven, the community closest to the wreck sites, and learn how Inuit knowledge helped reveal the wrecks.

Gjoa Haven, King William Island, NU
 867-975-4673
parksCanada.gc.ca/en/lhn-nhs/nu/epaveswrecks
parksCanada.gc.ca/en/culture/franklin
 @ParksCanNunavut | @PCArchaeology



© Parks Canada/Diane Blanchard

24 Tallurutiup Imanga

This National Marine Conservation Area is a biodiversity-rich, 108 000 km² region that has sustained the Inuit for thousands of years. This breathtaking Arctic landscape reveals majestic fjords and glaciers where narwhals live alongside thousands of seabirds near vibrant Inuit communities. In the coming years, Parks Canada will work with Inuit communities to begin making the site operational.

pc.tallurutiupimanga.pc@canada.ca

MANITOBA



25 Wapusk

A subarctic wilderness protecting one of the largest polar bear maternity denning areas in the world.

DON'T MISS

- Book a guided trip for the chance to view polar bears from tundra vehicles and from a seasonal lodge at Cape Churchill.
- Fly in by helicopter for an aerial tour and an adventure of a lifetime!



Churchill, MB | 204-675-8863
parkscanada.gc.ca/wapusk
@ParksCanadaMB



26 Prince of Wales Fort

A key site in the 18th-century in the French-English rivalry for control of the area around Hudson Bay.

DON'T MISS

- Hike along the bedrock, beach front and old ox cart trail from Sloop Cove to Prince of Wales Fort
- Take a guided tour of Cape Merry Battery and experience panoramic views of the wildflowers, wildlife and the Hudson Bay.



Churchill, MB | 204-675-8863
parkscanada.gc.ca/princewalesfort
@ParksCanadaMB | #PrinceofWalesFort



27 York Factory

The Hudson's Bay Company's major trading and administration centre for over three centuries.

DON'T MISS

- Time-travel through fur-trading history on a self-guided tour.
- Explore the Great Depot building's rooms filled with cannon balls, fine china, and thousands of other artifacts.



Churchill, MB | 204-675-8863
parkscanada.gc.ca/yorkfactory
@ParksCanadaMB | #YorkFactory

NEWFOUNDLAND AND LABRADOR



28 Torngat Mountains


Polar bears and caribou roam this ancient Inuit homeland.

DON'T MISS

- Hike across tundra, on the lookout for caribou and bears.
- Enjoy the company of local Inuit over a fresh Arctic char lunch and a welcoming cup of tea.



Nain, NL | 709-922-1290
parkscanada.gc.ca/torngat



29 Akami-uapishk^u-KakKasuak-Mealy Mountains (Park Reserve)

A protected area covering 10 700 km² of mountain tundra, marine coasts, boreal forests, islands and rivers of great cultural significance for the Innu, Inuit and others. Potential visitors should be aware there is minimal infrastructure and services, including search and rescue capabilities. In collaboration with Indigenous partners and others in the tourism sector, Parks Canada will work to create these experiences and services.

Goose Bay, NL | 709-896-2394
709-458-2417
www.parkscanada.gc.ca/mealy
@ParksCanadaNL

The Parks Canada mobile app:
your guide to a perfect trip!



PLAN YOUR VISIT

PARKSCANADA.GC.CA
1-888-773-8888

5 OTHER REGIONS TO DISCOVER

LOOK FOR THESE
BROCHURES ON
OUR WEBSITE




WESTERN CANADA




CANADIAN PRAIRIES



ONTARIO



QUEBEC



ATLANTIC CANADA

FOLLOW US

 [facebook.com/parkscanada](https://www.facebook.com/parkscanada)

 [youtube.com/parkscanada](https://www.youtube.com/parkscanada)

 twitter.com/parkscanada

 [instagram.com/parks.canada](https://www.instagram.com/parks.canada)



All images © Parks Canada unless otherwise noted

© Her Majesty the Queen in Right of Canada,
represented by the Chief Executive Officer of
Parks Canada, 2020.

Cette publication est également disponible en français.

