

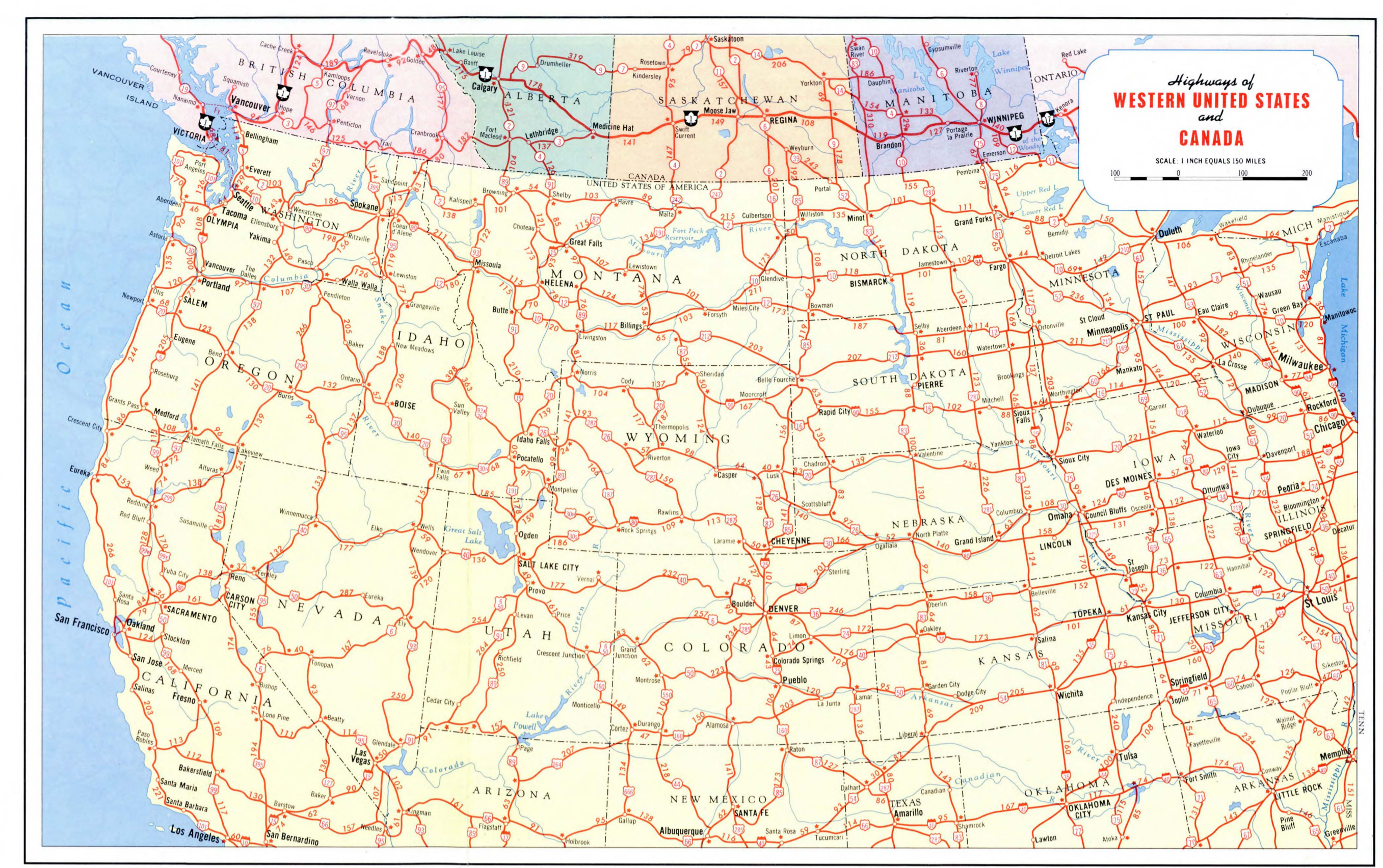
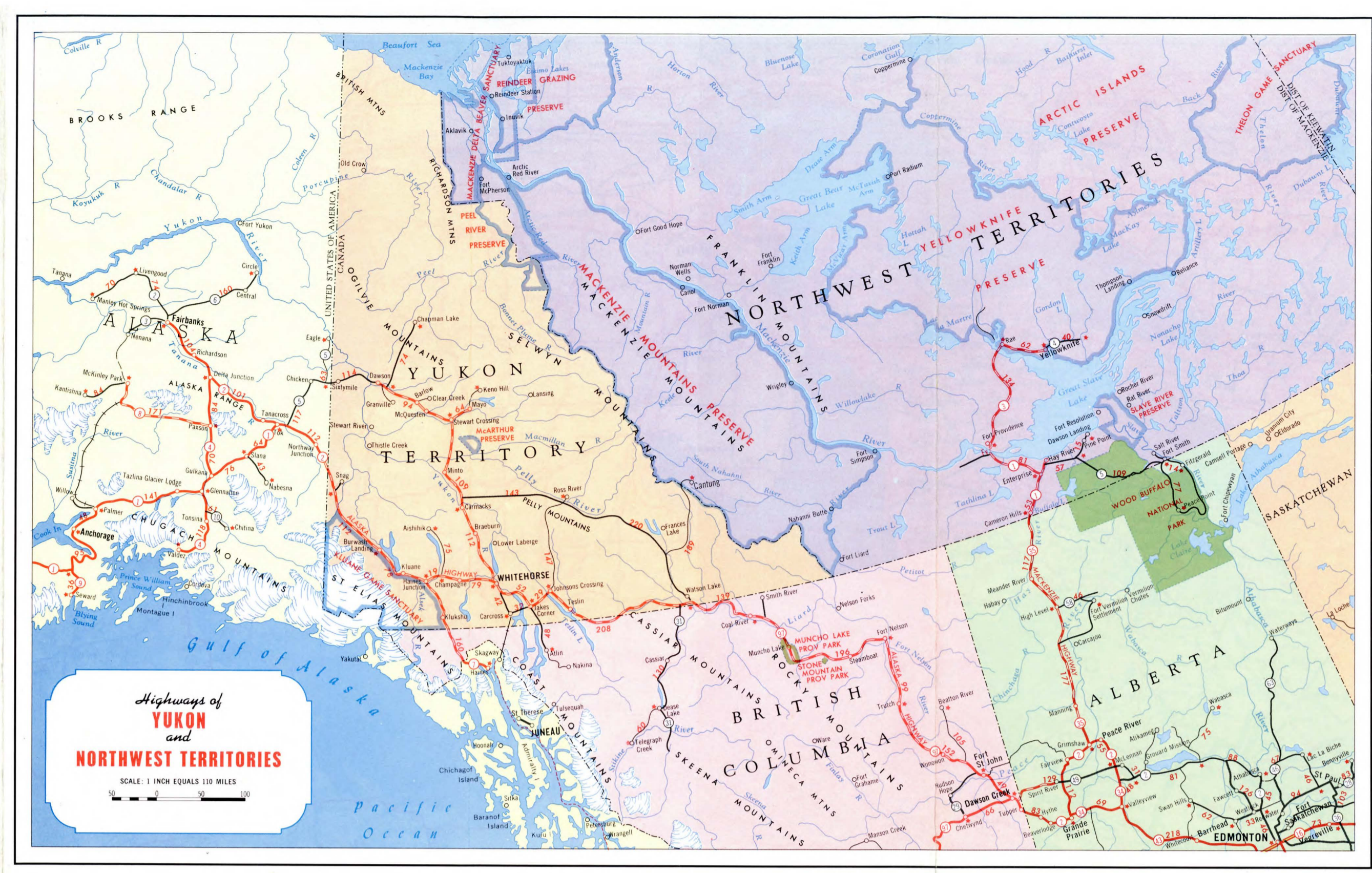
Canada



and northern
United States

HIGHWAY MAP

CANADIAN GOVERNMENT TRAVEL BUREAU
OTTAWA, CANADA



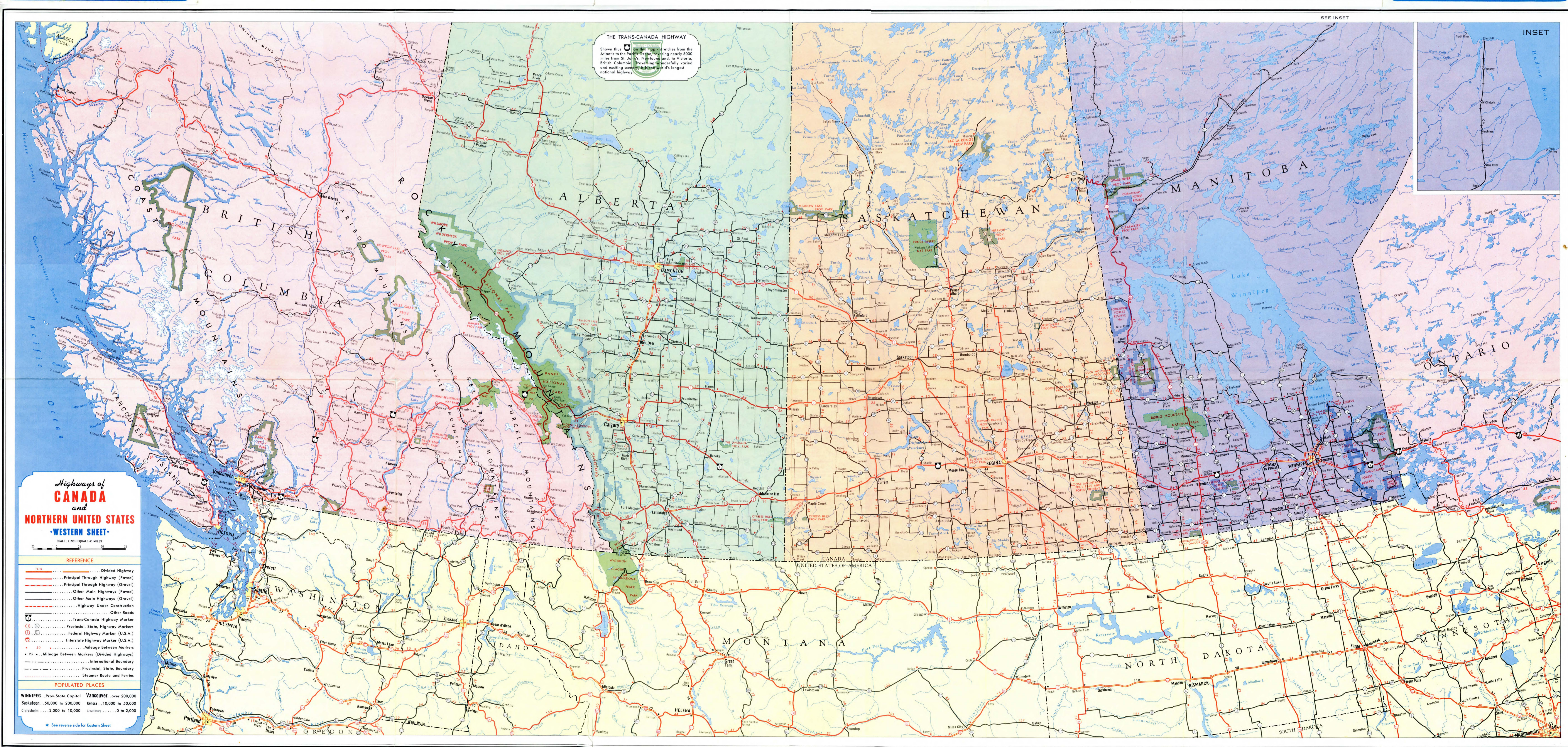
Canada

FOR MORE INFORMATION
The Canadian Government Travel Bureau invites you to take full advantage of its *Free Travel Counting Service* by directing your inquiries to any of the following Canadian Government Travel Bureau offices:


Boston, Mass. 02199 263 Plaza The Prudential Center	Chicago, Ill. 60602 100 North LaSalle Street	Cincinnati, Ohio 45202 Room 1010 Empire Building, 917 Vine Street	Cleveland, Ohio 44115 Winous-Point Building, 1250 Euclid Avenue	Detroit, Mich. 48226 Bank Building, 1257-1259 Washington Blvd.	Hartford, Conn. 06102 234 Constitution Plaza	Los Angeles, Calif. 90014 310 West 5th Street	Minneapolis, Minn. 55402 124 South 7th Street, Northstar Center	New York, N.Y. 10019 360 Fifth Avenue	Philadelphia, Pa. 19102 Suite 305, Three Penn Center 917 Vine Street	Pittsburgh, Pa. 15222 1001 3 Rivers Arcade Liberty and Fifth Avenue	Rochester, N.Y. 14604 247 Milton Plaza	San Francisco, Calif. 94105 1 Second Street, Carter Market	Seattle, Wash. 98101 304 Union Street	Washington, D.C. 20006 PCA Building, 1725 K Street, N.W.
-----------------------------------------------------------	-------------------------------------------------	----------------------------------------------------------------------------	-----------------------------------------------------------------------	----------------------------------------------------------------------	-------------------------------------------------	--------------------------------------------------	-----------------------------------------------------------------------	------------------------------------------	-------------------------------------------------------------------------------	---------------------------------------------------------------------------	-------------------------------------------	------------------------------------------------------------------	------------------------------------------	----------------------------------------------------------------

Published by authority of
The Honourable Jean-Luc Pepin,
Minister of Industry, Trade and Commerce.

© Queen's Printer for Canada, Ottawa, 1989
Reg. 44-S-P-14. Cat. 01021



Printed by the Survey and Mapping Branch, Department of Energy, Mines and Resources, Ottawa, 1988



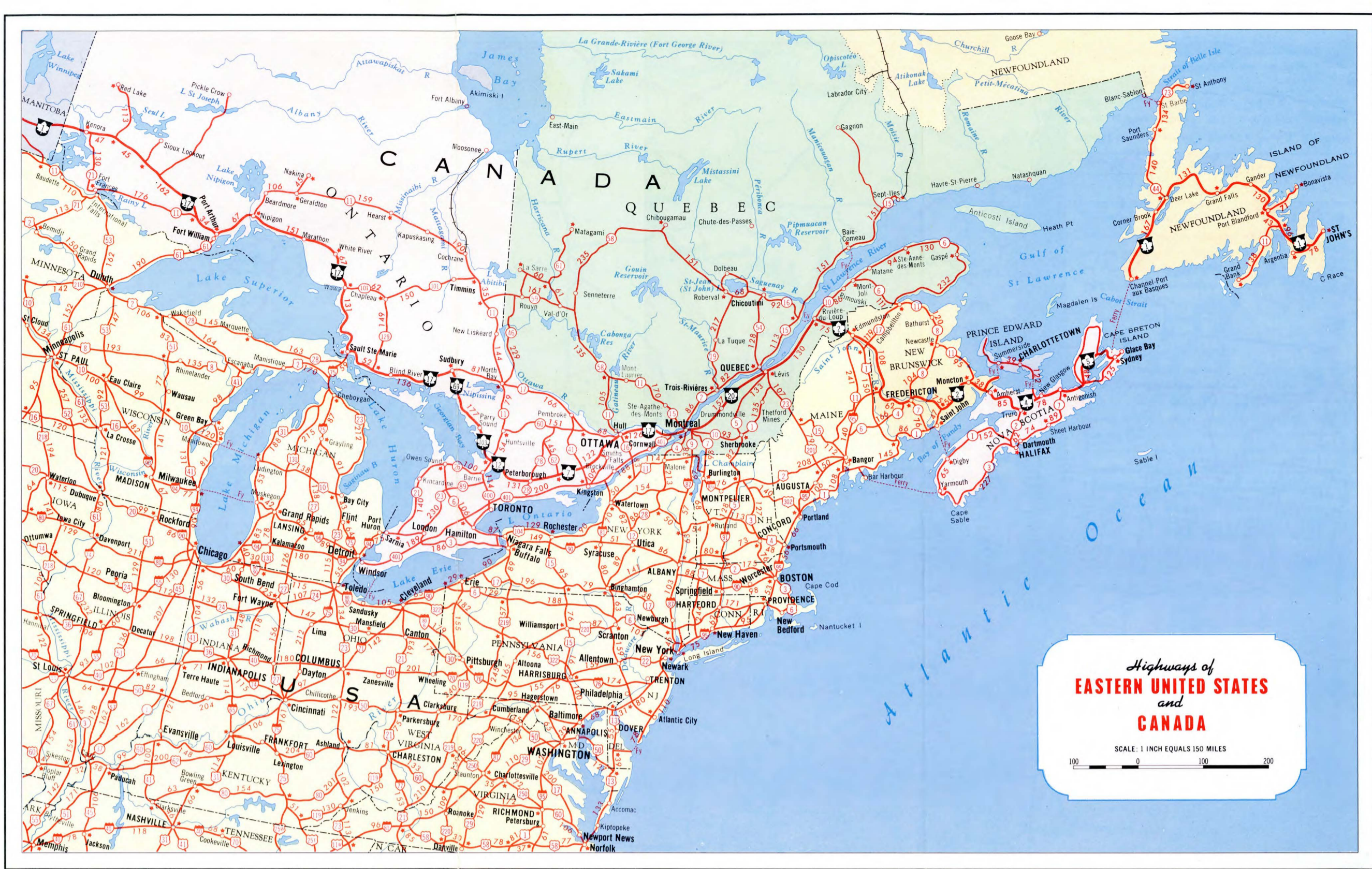
MILEAGE GUIDE

	ALBERTA	BRITISH COLUMBIA	MANITOBA	ONTARIO	QUEBEC	NEW BRUNSWICK	NEWFOUNDLAND
BANFF	0	1775	1813	1851	1889	1927	1965
BOSTON	1775	0	100	400	800	1200	1600
CALGARY	0	1600	1640	1680	1720	1760	1800
CHICAGO	1775	0	100	400	800	1200	1600
CLEVELAND	1775	0	100	400	800	1200	1600
EDMONTON	0	1775	1813	1851	1889	1927	1965
HAMILTON	1775	0	100	400	800	1200	1600
OTTAWA	1775	0	100	400	800	1200	1600
QUEBEC	1775	0	100	400	800	1200	1600
ST. JOHN'S	1775	0	100	400	800	1200	1600
TORONTO	1775	0	100	400	800	1200	1600
VICTORIA	1775	0	100	400	800	1200	1600
WINDSOR	1775	0	100	400	800	1200	1600
YARROWTH	0	1775	1813	1851	1889	1927	1965

The Trans-Canada Highway near Banff, Alberta. Stretching 4787 miles from Victoria, British Columbia to St. John's, Newfoundland, it is the longest paved road in the world.

Printed in Canada

Mileages include Ferry Distances



Highways of CANADA and NORTHERN UNITED STATES - EASTERN SHEET

SCALE: 1 INCH EQUALS 50 MILES

REFERENCE

- Divided Highway
- Principal Through Highway (Paved)
- Principal Through Highway (Gravel)
- Other Main Highways (Paved)
- Other Main Highways (Gravel)
- Highway Under Construction
- Trans-Canada Highway Marker
- Provincial, State, Highway Markers
- Federal Highway Marker (U.S.A.)
- Interstate Highway Marker (U.S.A.)
- Mileage Between Markers
- Mileage Between Markers (Divided Highways)
- International Boundary
- Provincial, State, Boundary
- Steamer Route and Ferries

POPULATED PLACES

OTTAWA: Non-Capital Montreal: over 200,000
 TORONTO: Prov. State Capital
 Sault Ste. Marie: 10,000 to 50,000
 Other: 2,000 to 10,000
 Unpopulated: 0 to 2,000

* See reverse side for Western Sheet

PRODUCED BY THE SURVEY AND MAPPING BRANCH, DEPARTMENT OF ENERGY AND TECHNICAL SERVICES, OTTAWA, 1984

SOME STANDARD TRAFFIC SIGNS

THE TRANS-CANADA HIGHWAY

Shown thus stretches from the Atlantic to the Pacific Ocean, covering nearly 5000 miles from St. John's, Newfoundland, to Victoria, British Columbia. Following a wonderfully varied and exciting route, it is the world's longest national highway.