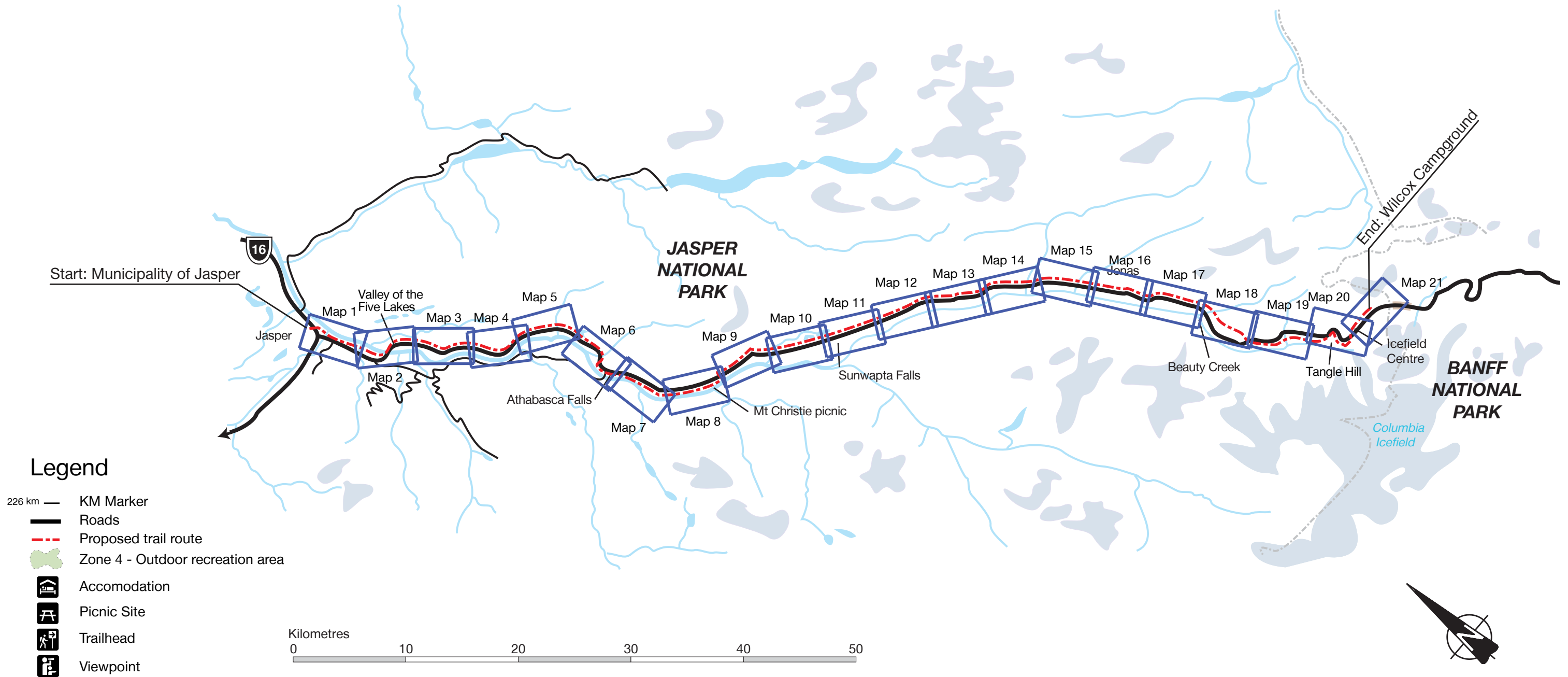
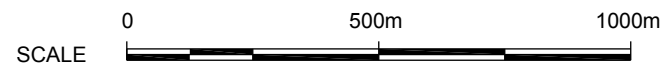
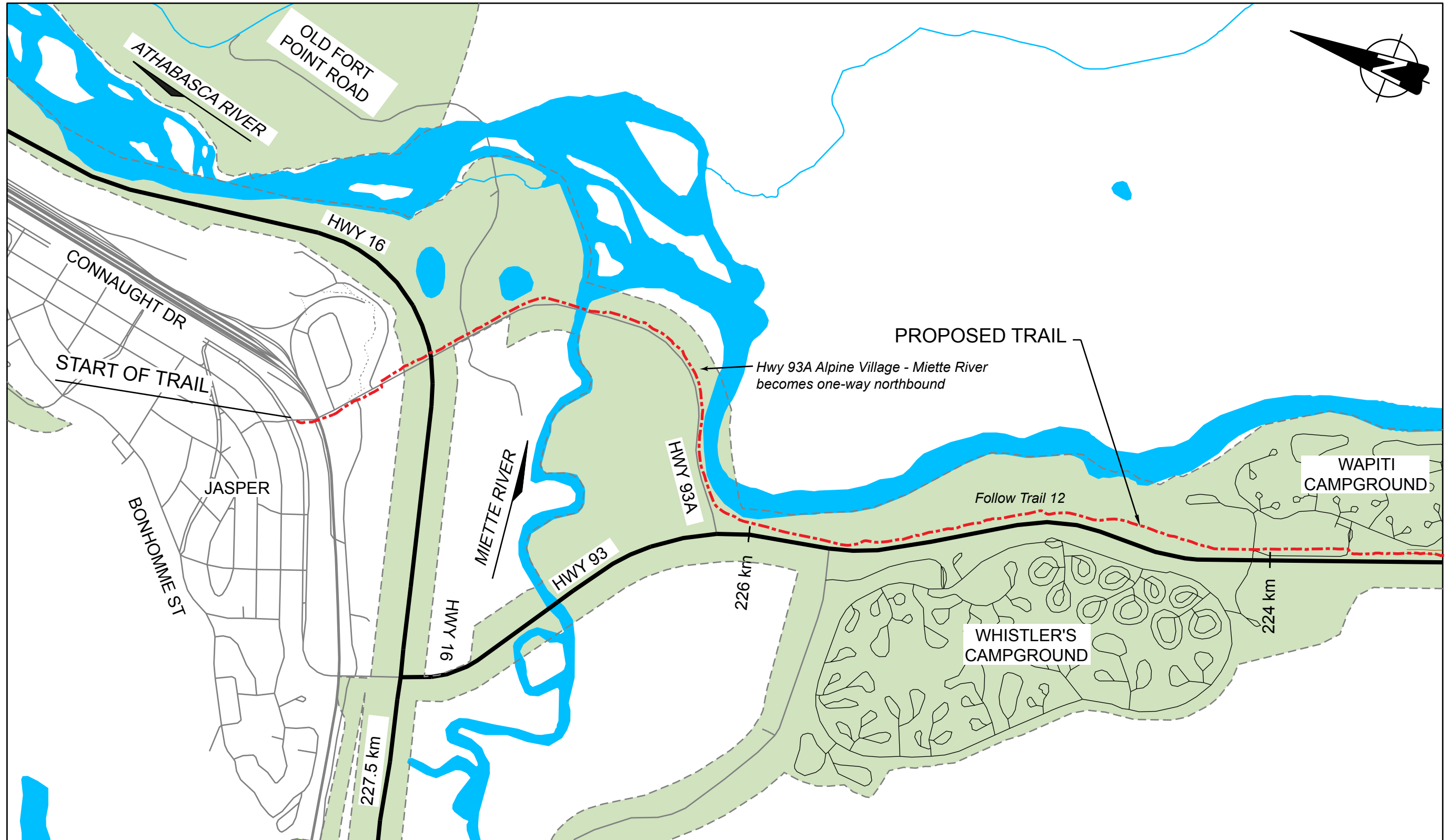


ICEFIELDS TRAIL - CONCEPT



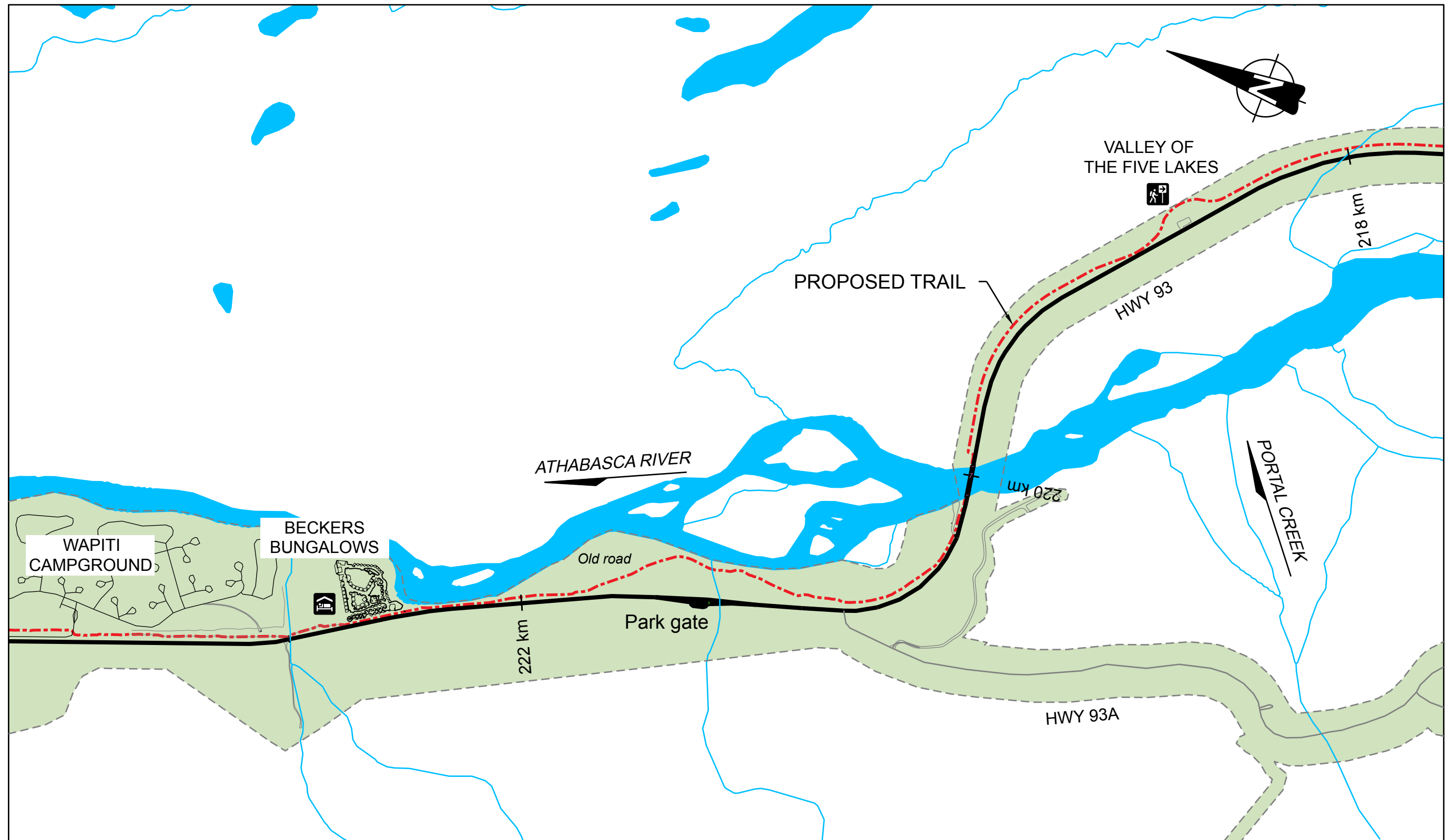
Overview: Municipality of Jasper to Columbia Icefield



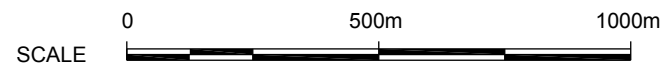
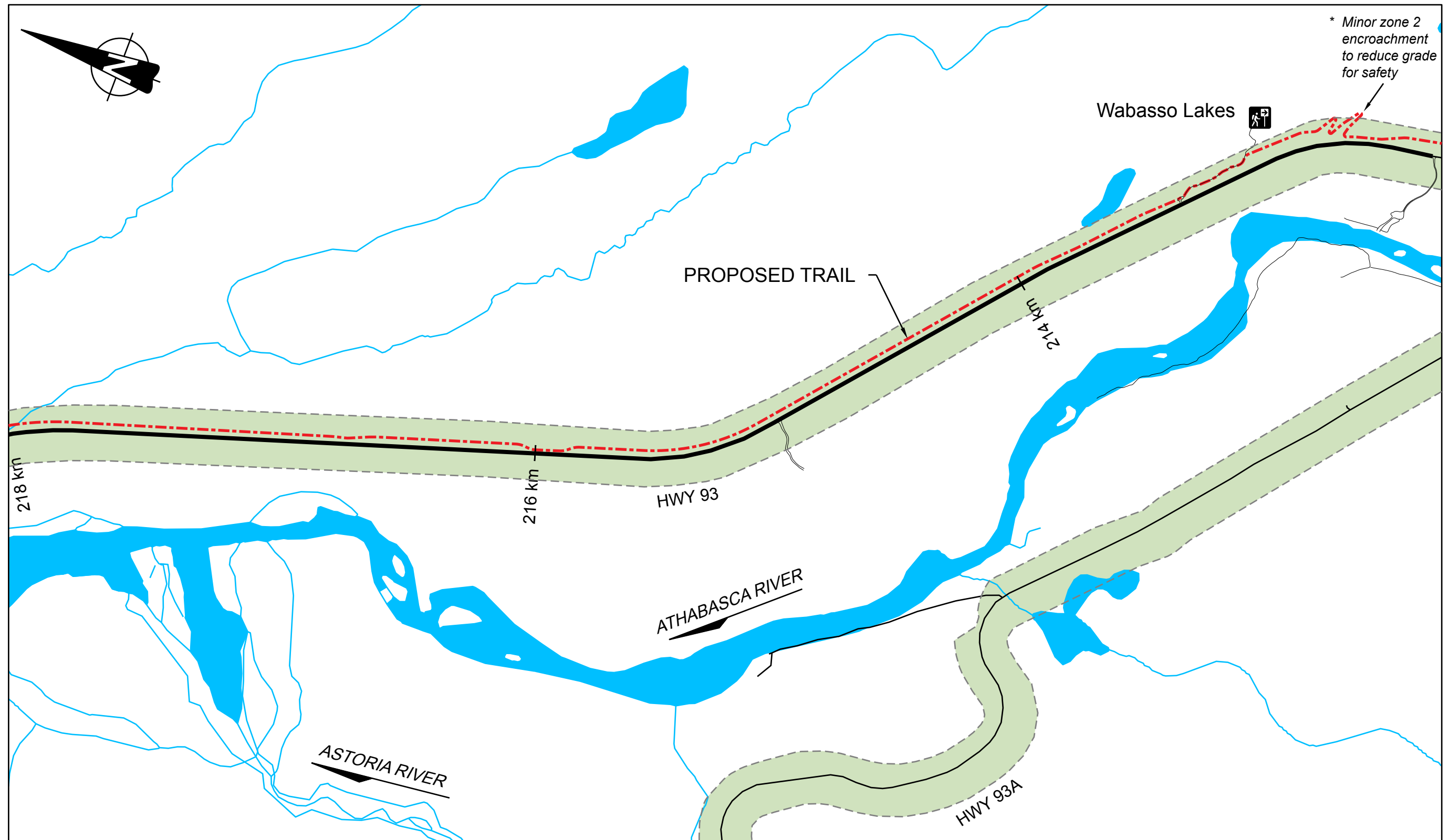
MAP 1 of 21
DRAFT PROPOSAL

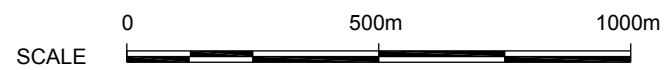
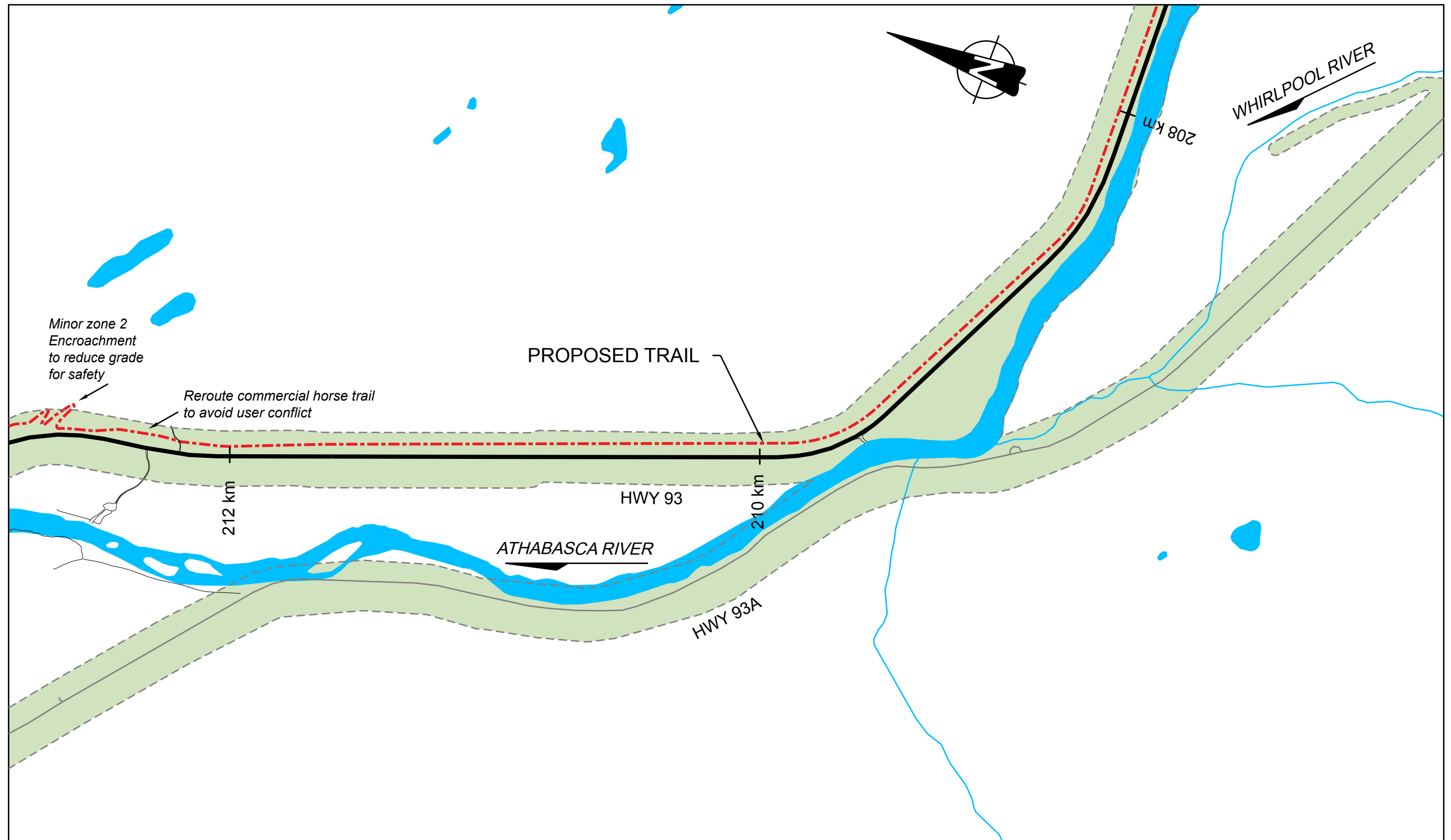


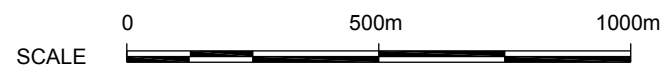
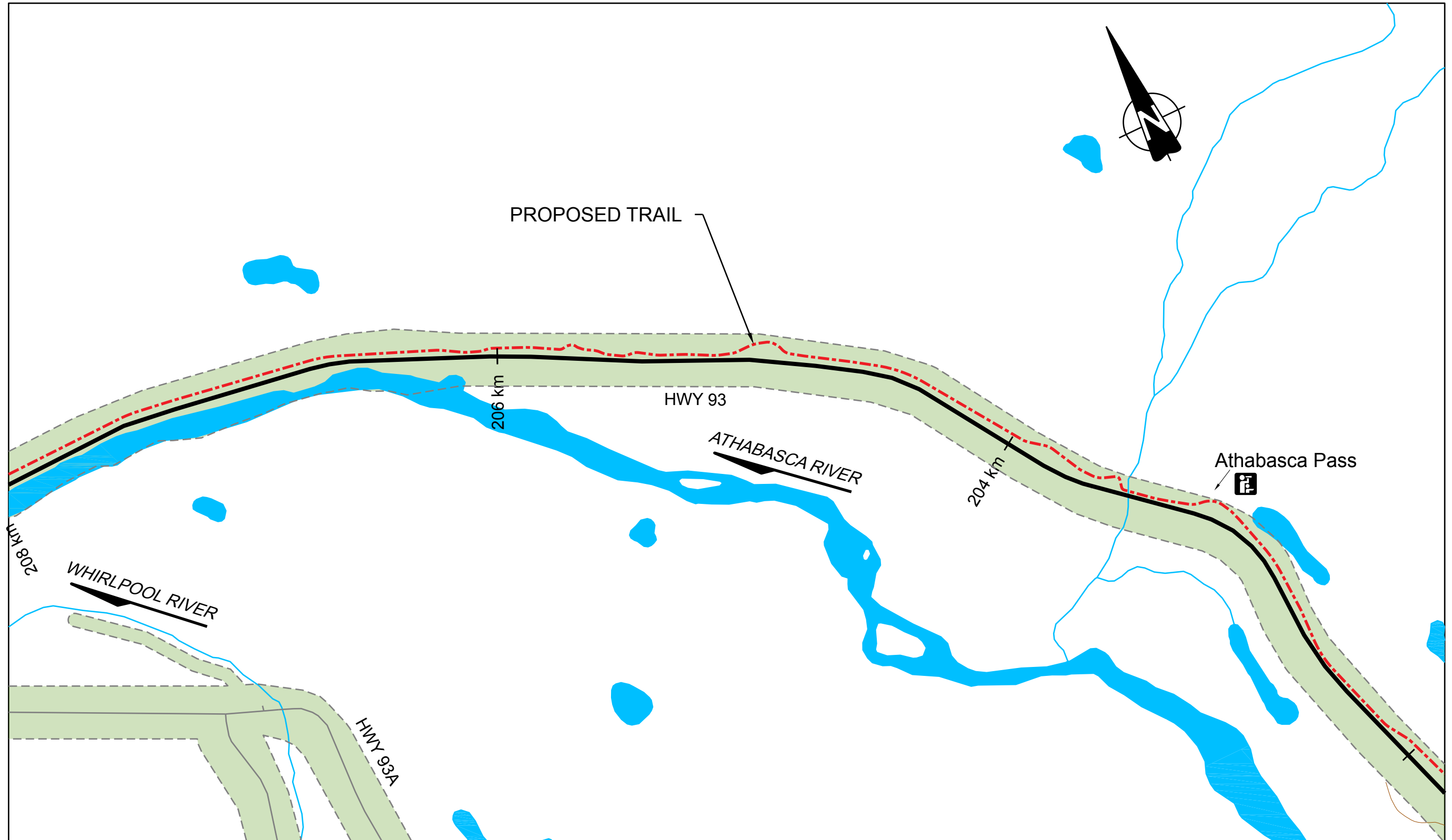
MAP 2 of 21
DRAFT PROPOSAL

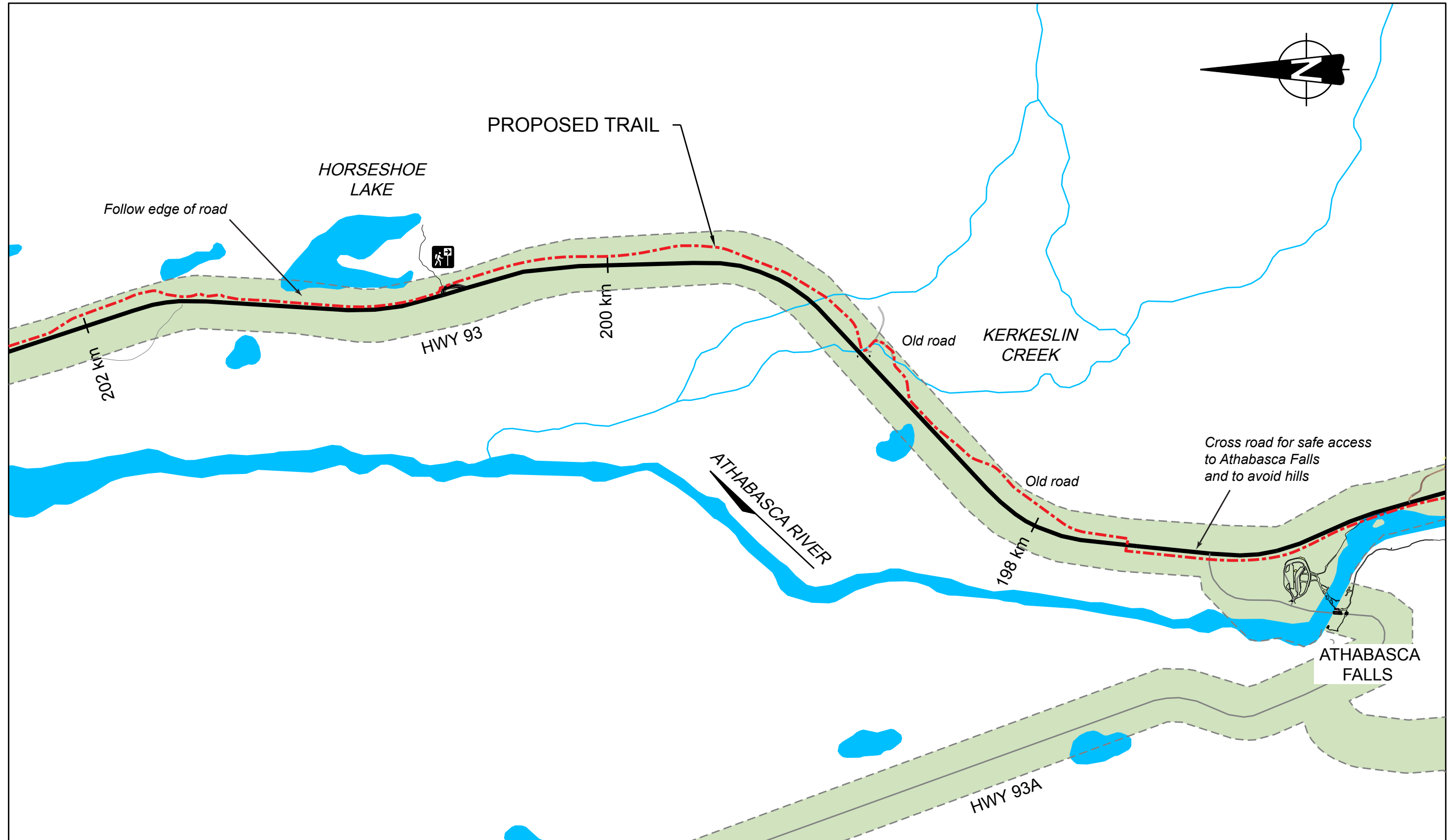


MAP 3 of 21
DRAFT PROPOSAL

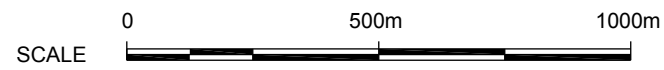
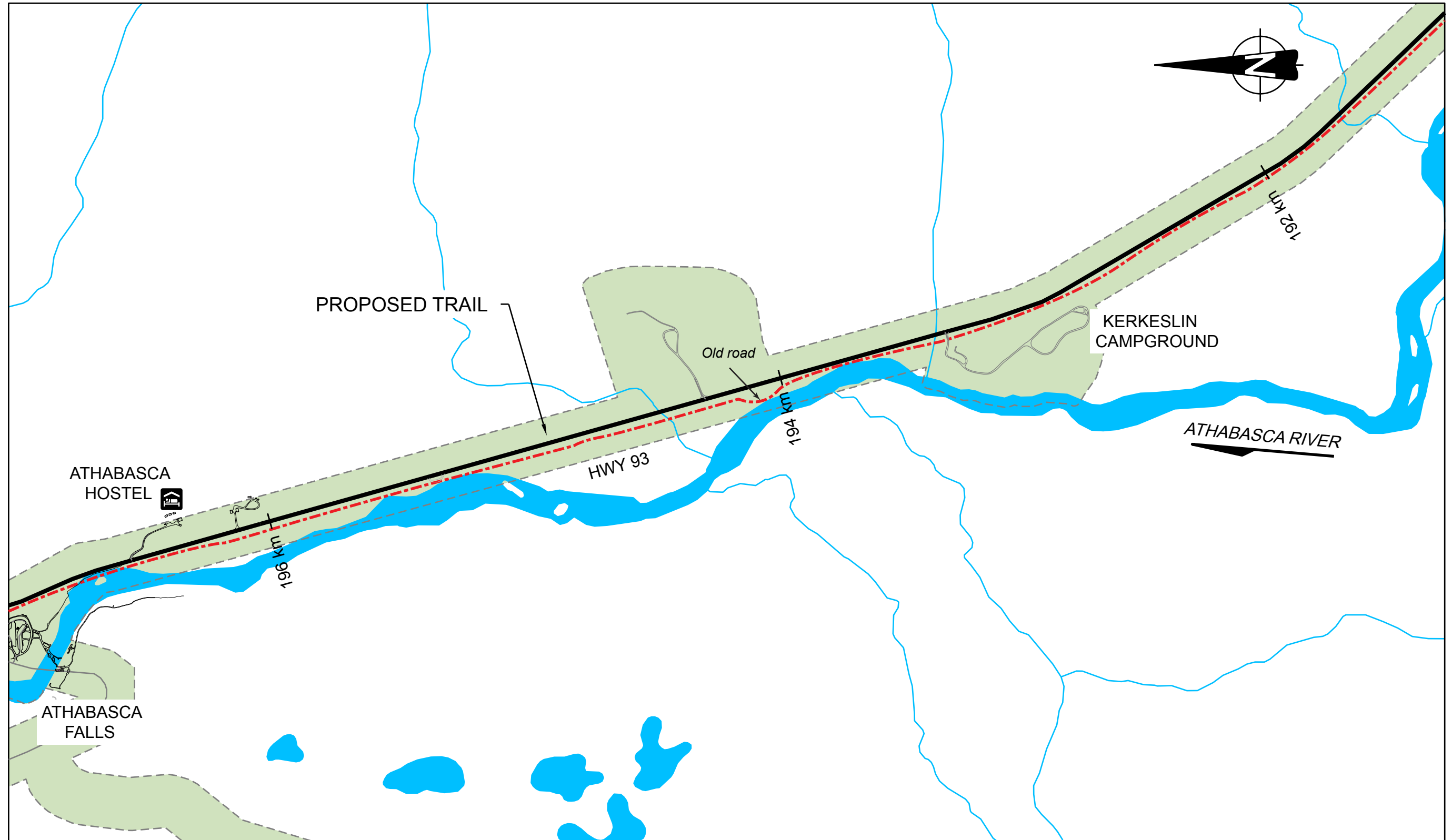



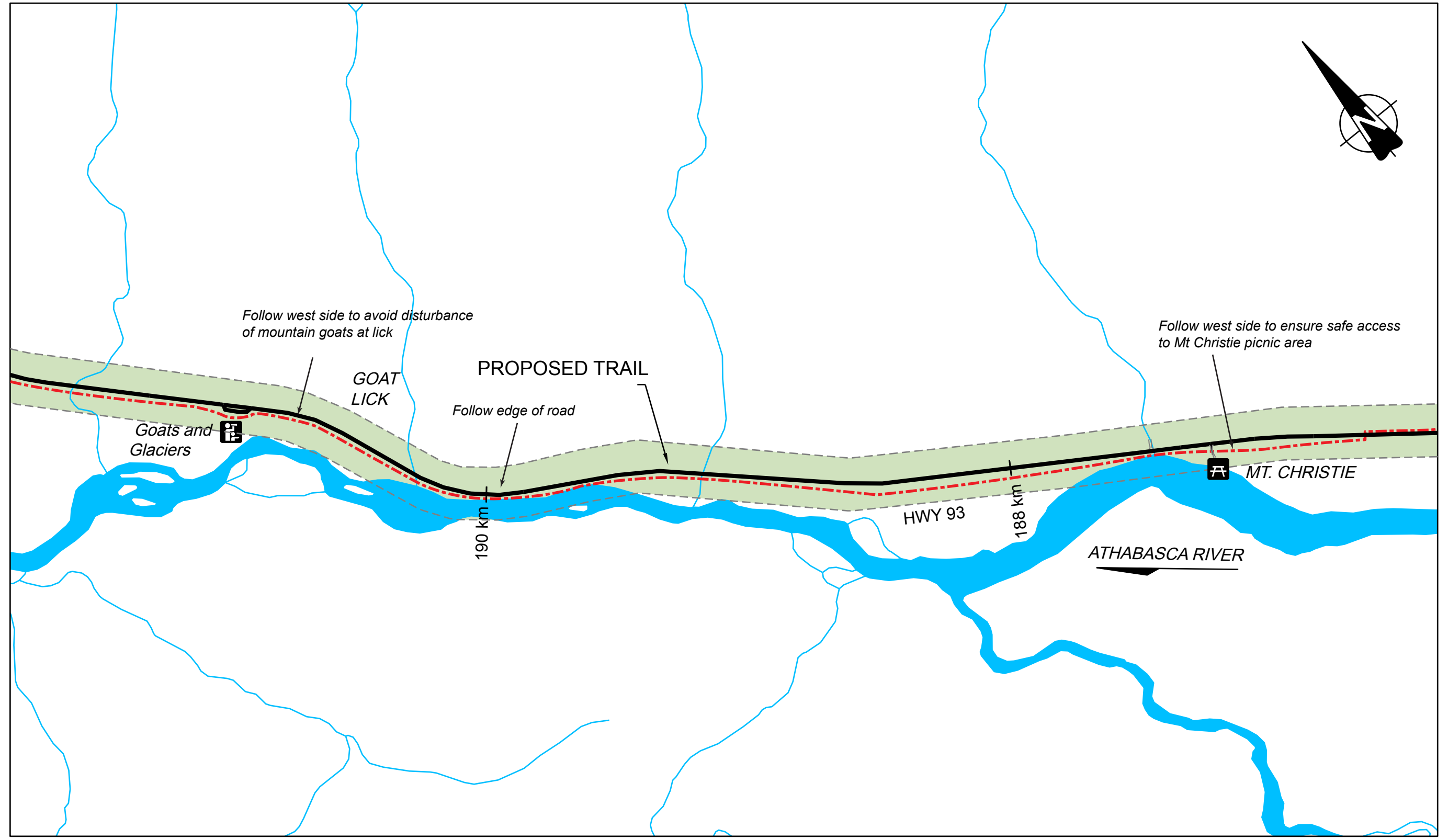



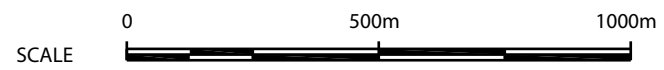
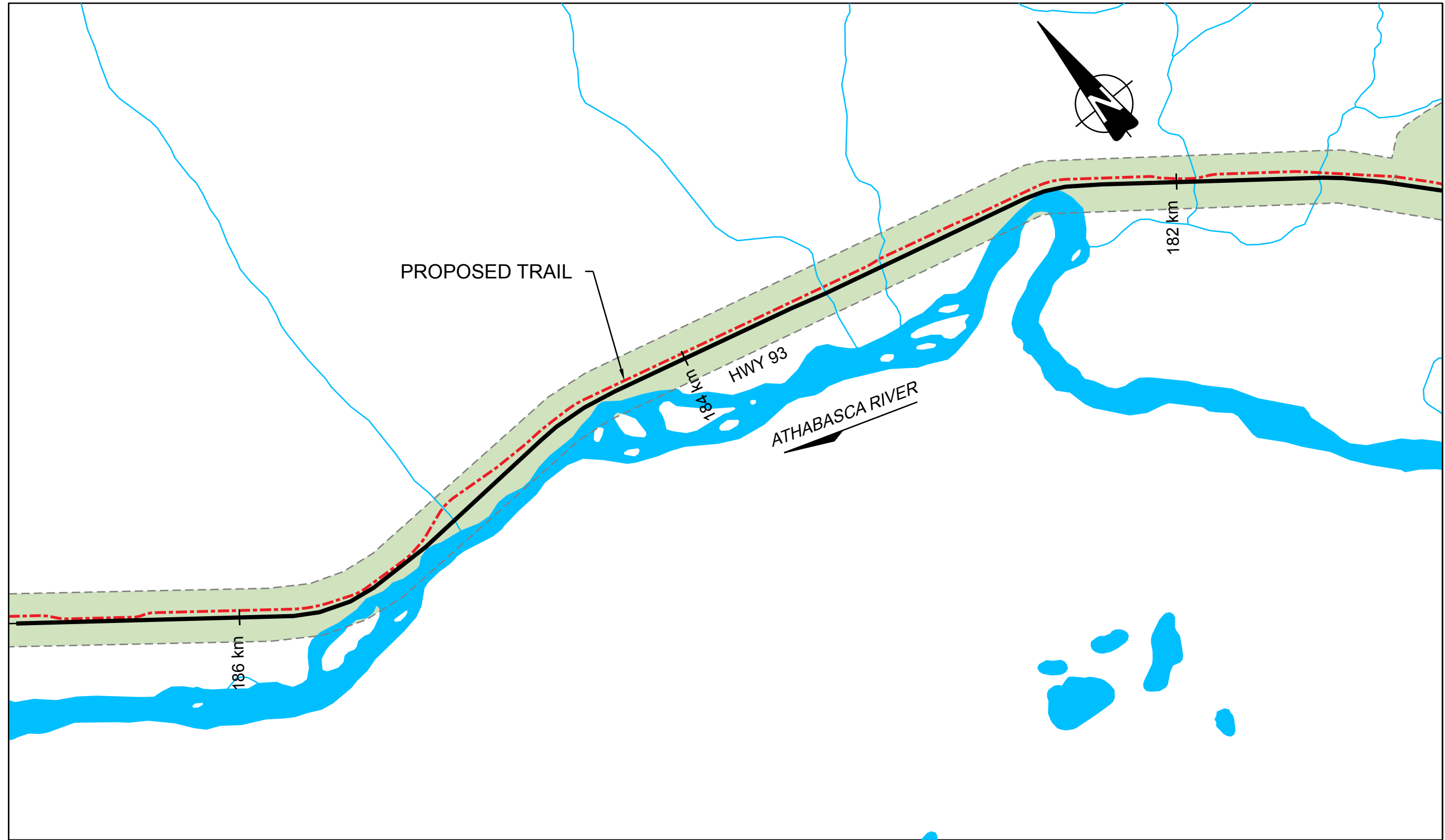





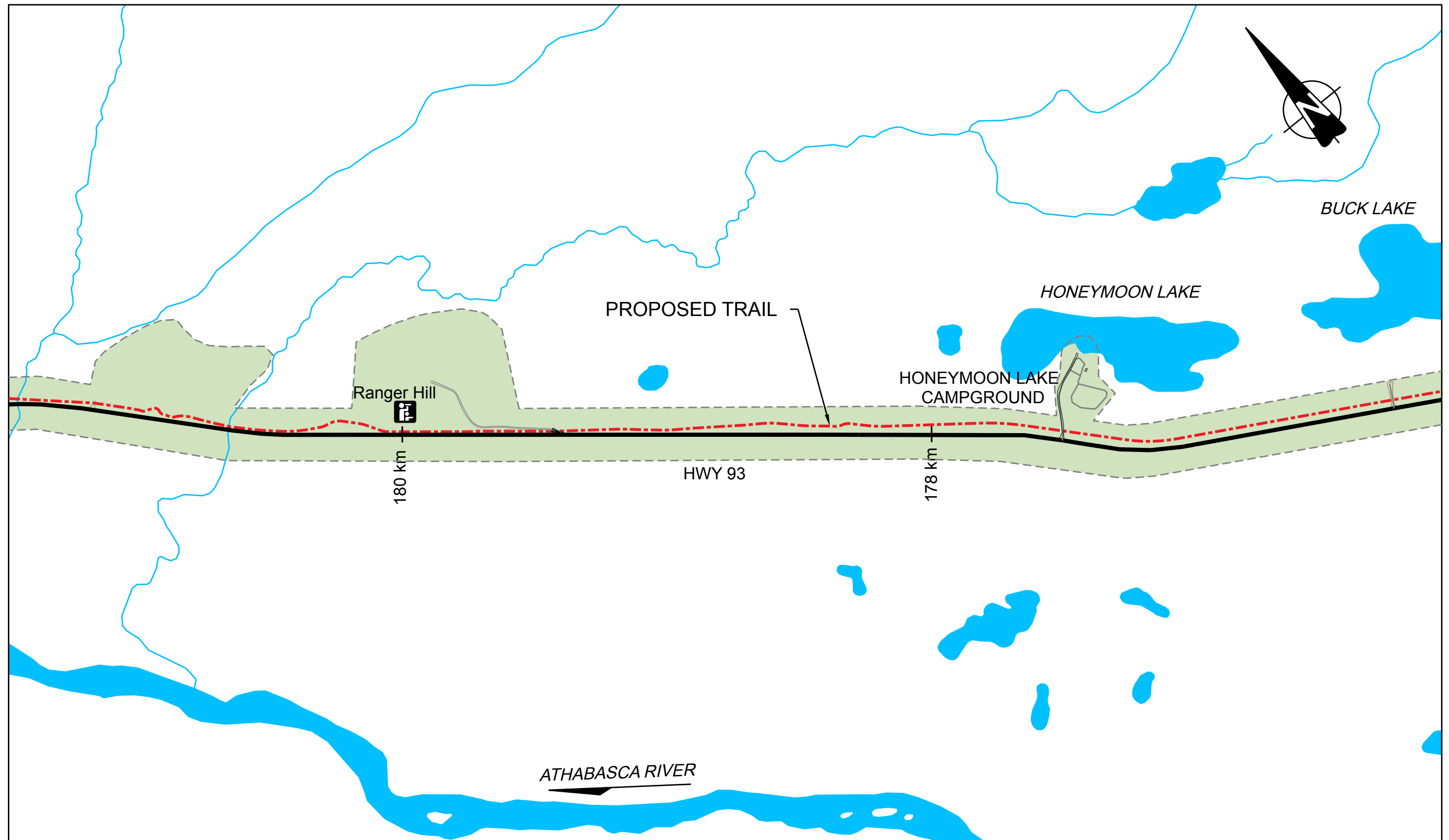
SCALE 0 500m 1000m


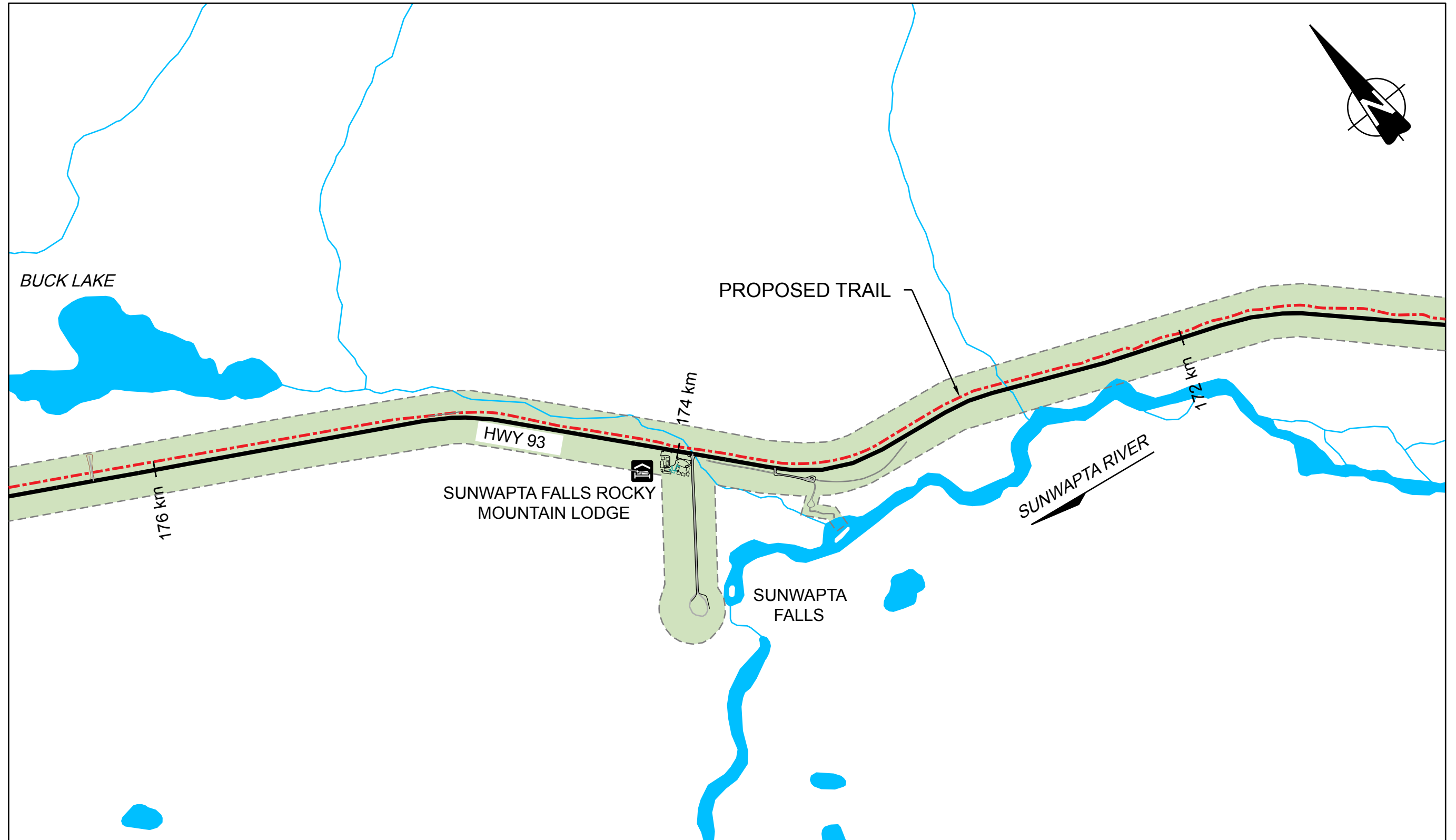






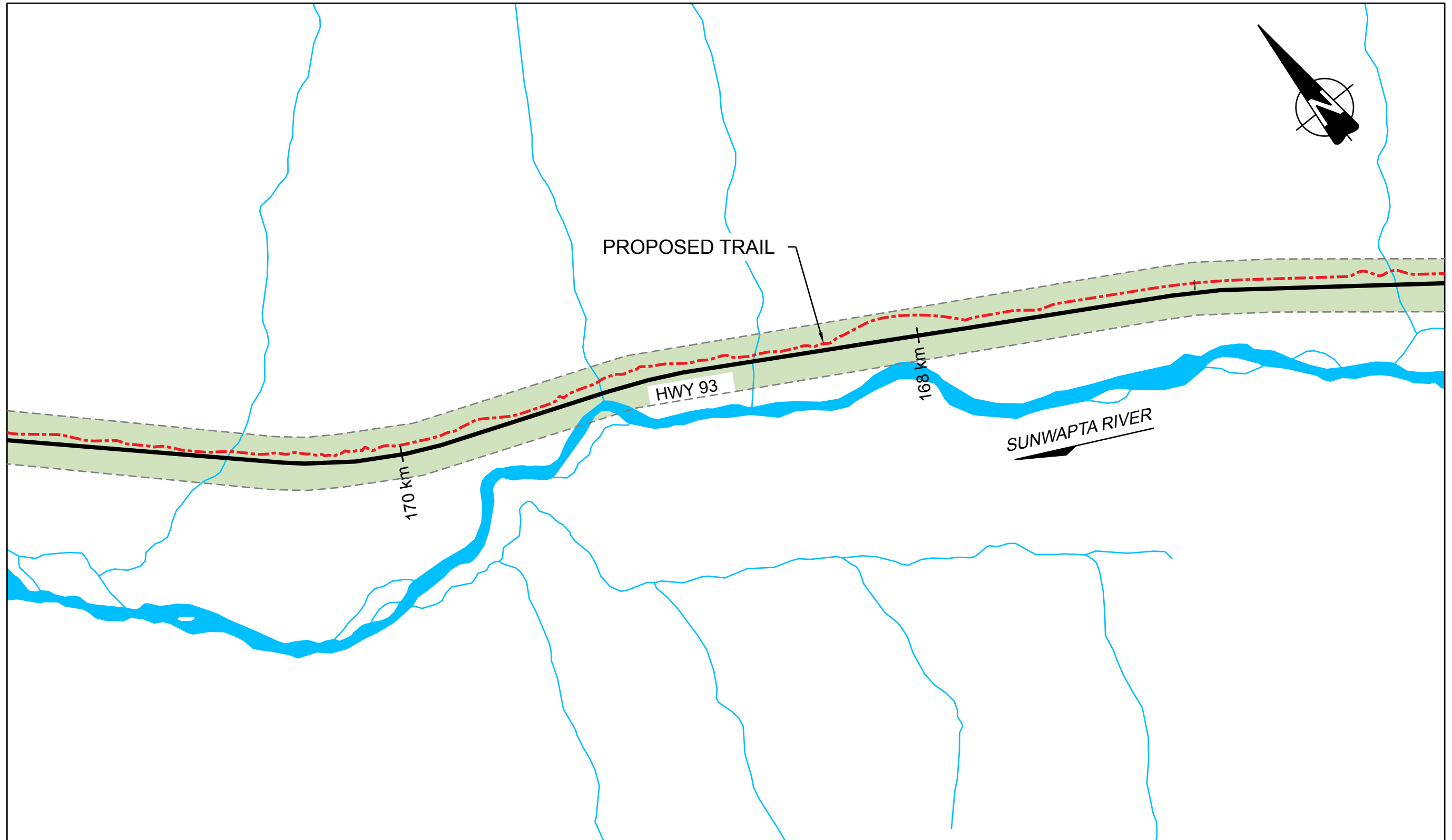



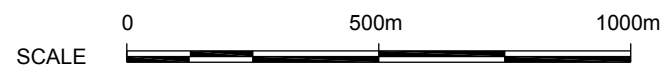
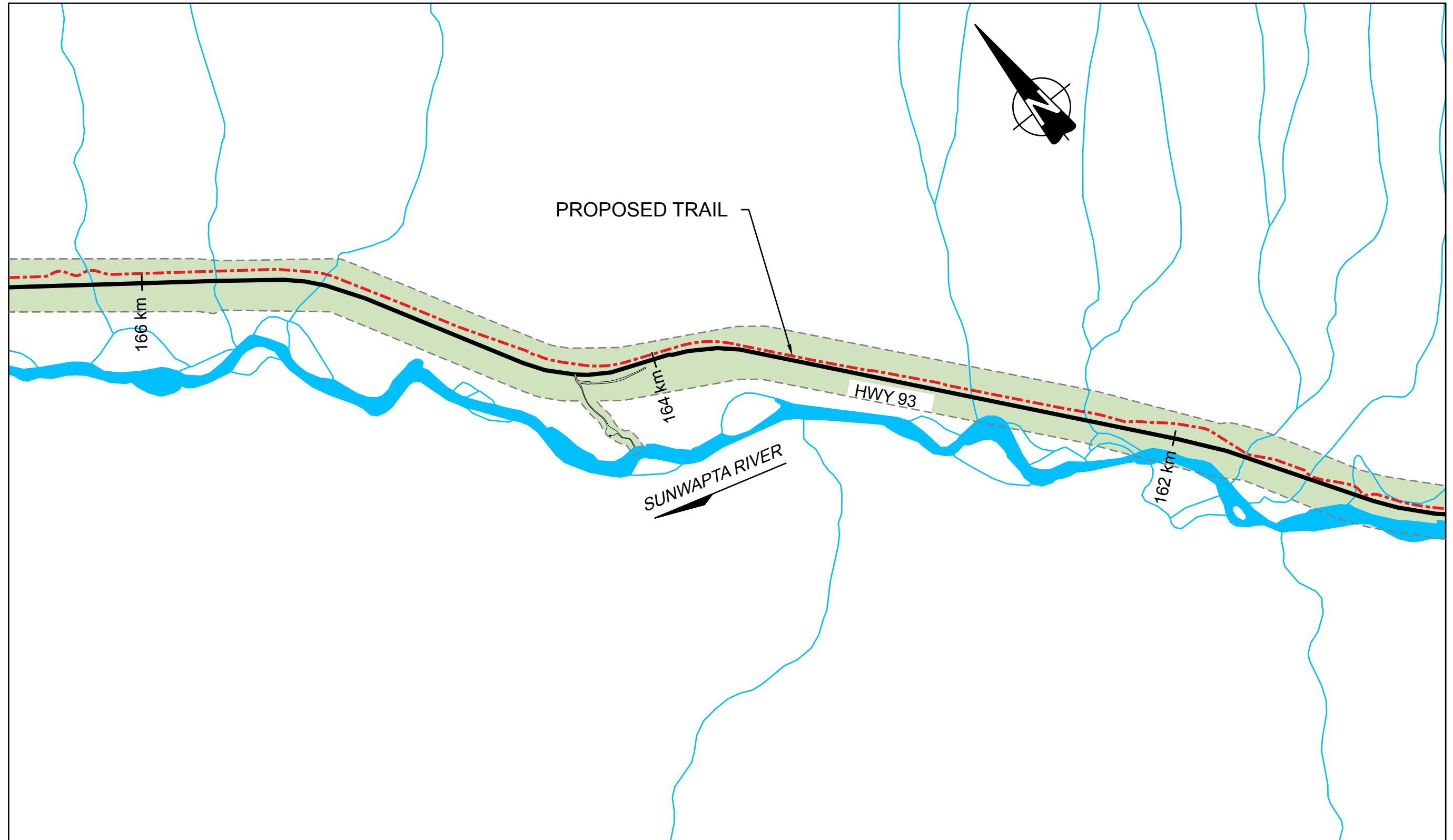
MAP 10 of 21
DRAFT PROPOSAL

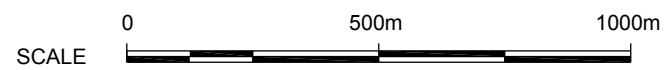
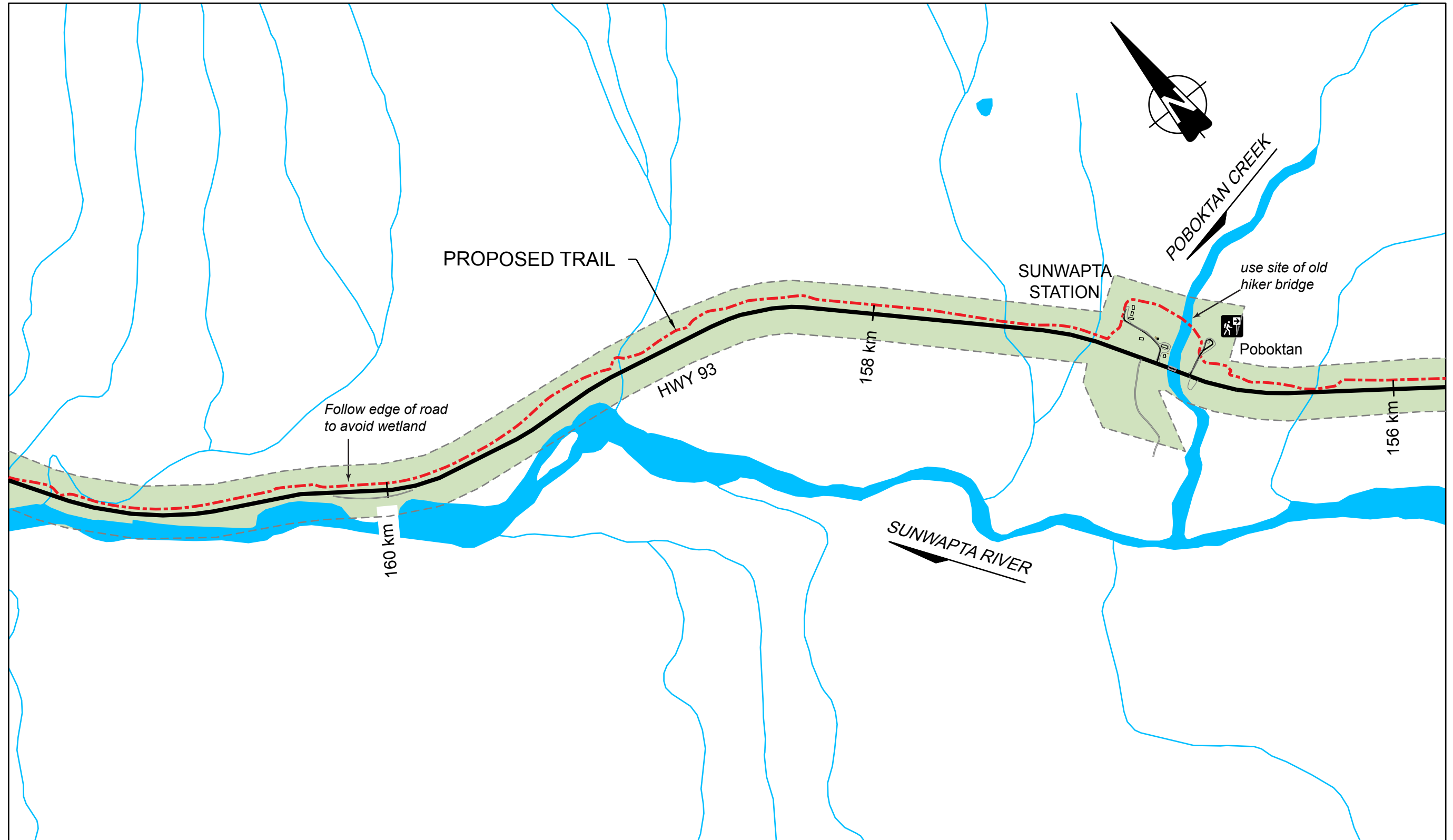




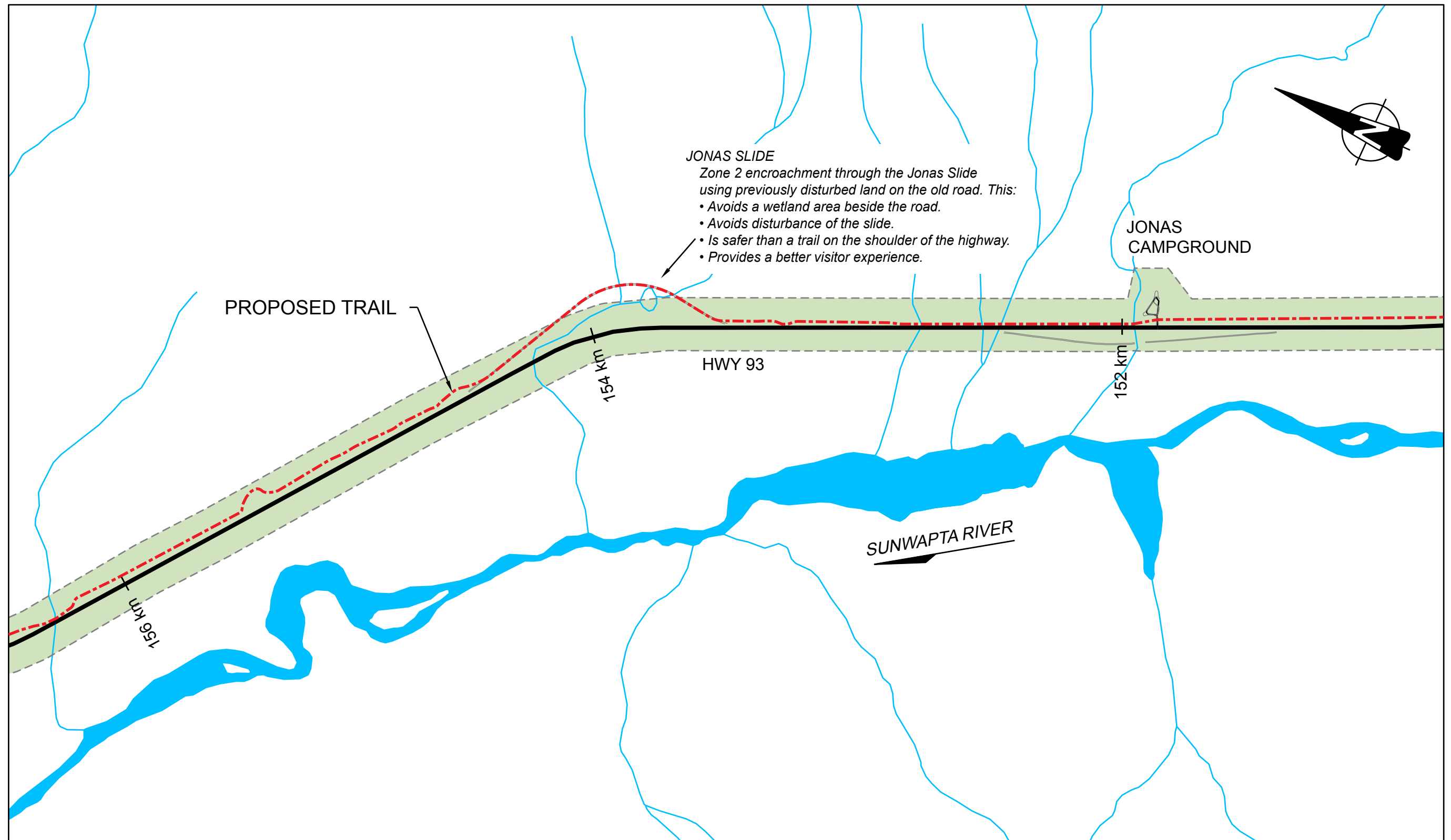
MAP 12 of 21
DRAFT PROPOSAL







MAP 15 of 21
DRAFT PROPOSAL



JONAS SLIDE
Zone 2 encroachment through the Jonas Slide using previously disturbed land on the old road. This:

- Avoids a wetland area beside the road.
- Avoids disturbance of the slide.
- Is safer than a trail on the shoulder of the highway.
- Provides a better visitor experience.

PROPOSED TRAIL

HWY 93


JONAS CAMPGROUND

SUNWAPTA RIVER

156 km

154 km

152 km



MAP 16 of 21
DRAFT PROPOSAL

