









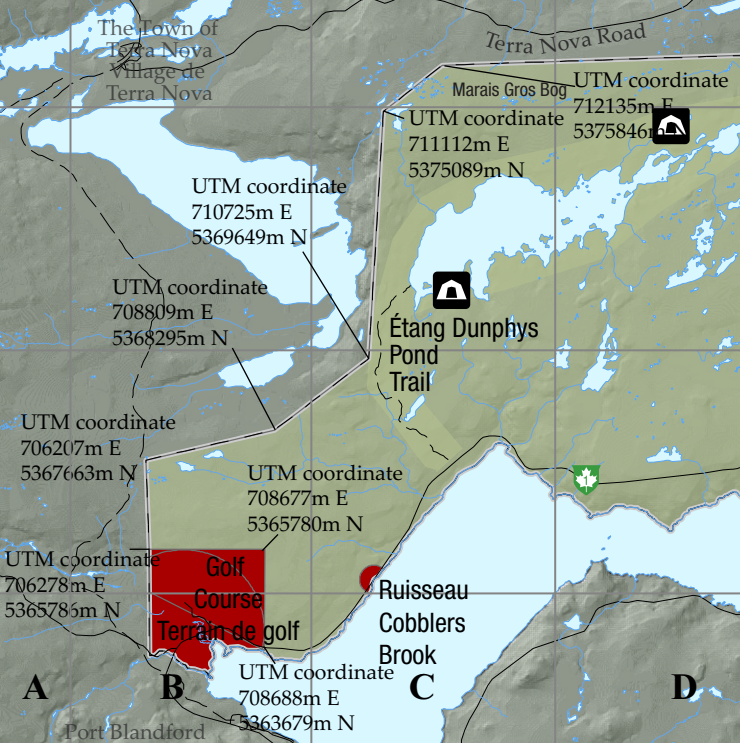
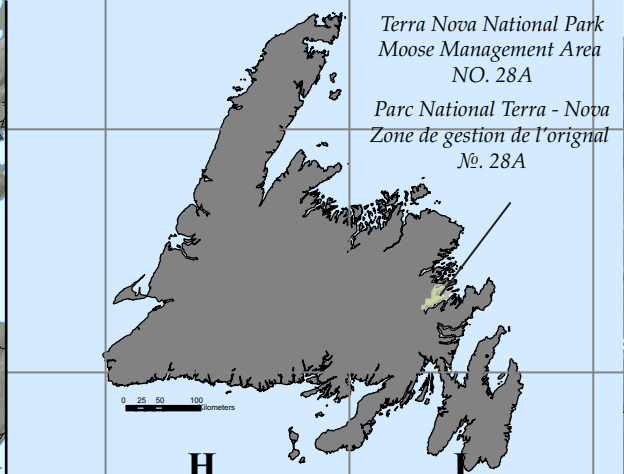
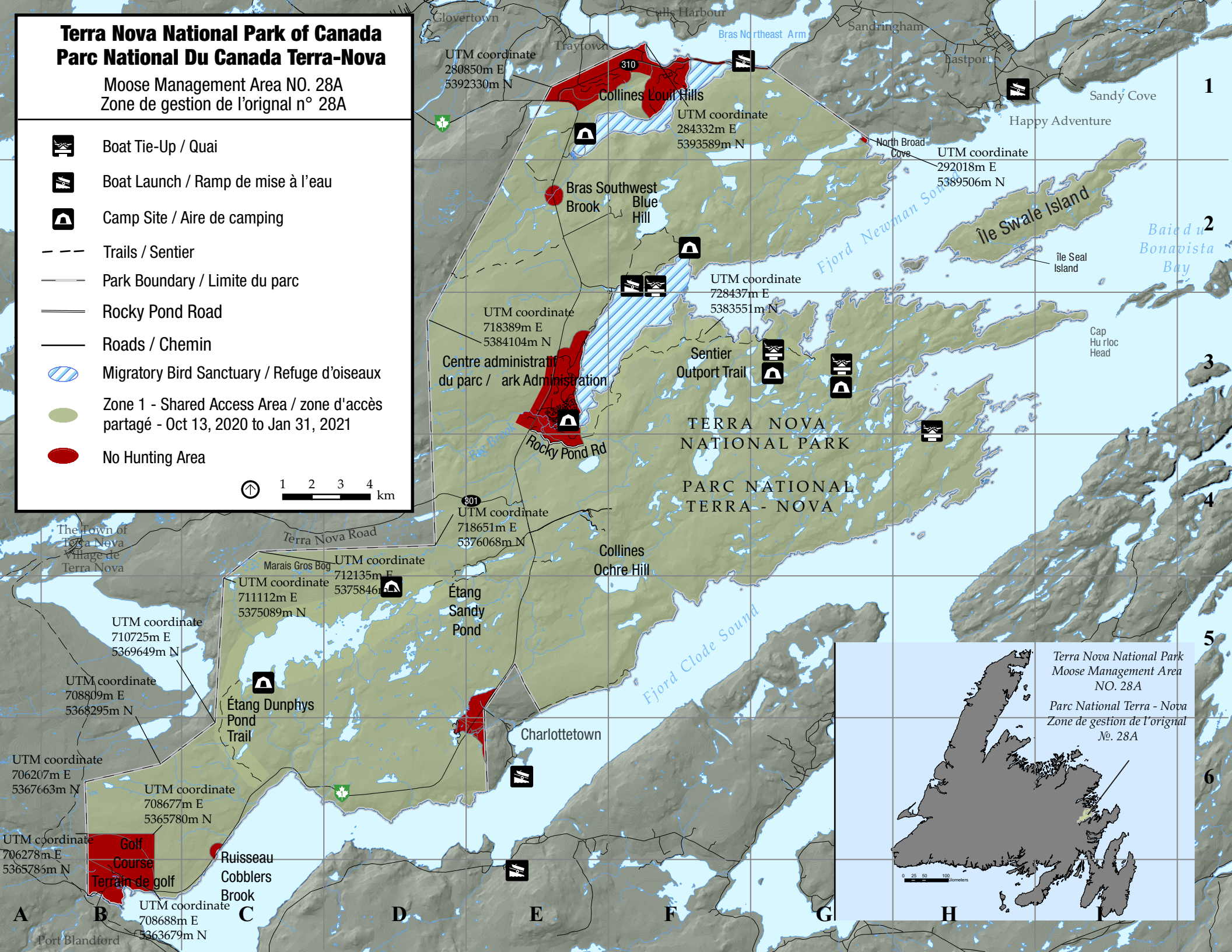
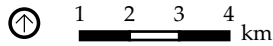


Terra Nova National Park of Canada Parc National Du Canada Terra-Nova

Moose Management Area NO. 28A
Zone de gestion de l'original n° 28A

-  Boat Tie-Up / Quai
-  Boat Launch / Ramp de mise à l'eau
-  Camp Site / Aire de camping
-  Trails / Sentier
-  Park Boundary / Limite du parc
-  Rocky Pond Road
-  Roads / Chemin
-  Migratory Bird Sanctuary / Refuge d'oiseaux
-  Zone 1 - Shared Access Area / zone d'accès partagé - Oct 13, 2020 to Jan 31, 2021
-  No Hunting Area



TERRA NOVA NATIONAL PARK AREA NO. 28A

NATIONAL PARK areas excluded to hunting include: a 20 m buffer around the Trans Canada Highway and Route 301, a 50 m buffer around Route 310, a 1000 m buffer around Twin Rivers Golf Course, the community of Charlottetown (including a 1000 m buffer around the playground); a 1000 m buffer around the Park headquarters; a 300 m buffer around Malady Head Campground, Cobbler's day use area, Southwest Brook day use area, Louil Hills Trail, cottage developments along the north boundary (North Broad Cove), Big Brook Pit, and all land to the north of the Eastport road (route 310) to the municipal boundary of Traytown. Important note: there may be areas affected by construction throughout the hunting season. Please obey posted signs and visit our website for up-to-date information on closed areas. All areas open to hunting (except specified above) include areas bounded by a line beginning at North Broad Cove (292018 E, 5389506 N); then following a straight line in a north-westerly direction to the salt water at Northeast Arm; then continuing westerly along the shoreline to UTM coordinate 284332 E and 5393589 N at Burnt Point; then continuing in a straight line in a southwesterly direction across the Traytown access roads to UTM coordinate 280850 E and 5392330 N; then continuing in a south-westerly direction across the Trans Canada Highway to UTM coordinate 718389 E and 584104 N; then following a straight line in a southerly direction across route 301 to UTM coordinate 718651 E and 5376068 N on Gros Bog; then continuing in a westerly direction in a straight line to UTM coordinate 712135 E and 5375846 N; then continuing in a straight line in a south-westerly direction to UTM coordinate 711112 E to 5375089 N; then continuing in a westerly direction in a straight line to UTM coordinate 712135 E and 5375846 N; then continuing in a straight line in a south-westerly direction to UTM coordinate 711112 E to 5375089 N; then from here continuing south in a straight line to UTM coordinate 710725 E and 5369649 N; then continuing in a straight line in a southwesterly direction to UTM coordinate 708809 E and 5368295 N; then continuing in a straight line in a westerly direction to UTM

coordinate 706207 E and 5367663 N; then continuing straight in a southerly direction to the golf course buffer at 706278 E and 5365786 N; then going east to UTM coordinate 708677 E to 5365780 N; then in a straight line in a southerly direction continue to the salt water to the point at UTM coordinate 708688 E and 5363679 N; then continuing along the salt water coastline to North Broad commencement, including all offshore islands.

Backcountry Camping Site Locations

Dunphy's Pond island	Z21 712084 E	5371230 N
Dunphys Pond mainland	Z21 711828 E	5371145 N
Beachy's Pond	Z21 717128 E	5374012 N
Minchins Cove	Z22 287502 E	5382911 N
South Broad Cove	Z22 289090 E	5382297 N

NOTE:

TO DETERMINE YOUR KILL LOCATION. PLEASE REVIEW THE FOLLOWING GRID.

IMPORTANT

Successful hunters are required to record the block : code of the area in which they killed the animal, by using the

	D4	E4	F4	4
	D5	E5	F5	5
	D6	E6	F6	6
	D	E	F	

column / row description on the map on the reverse side. An example (E4) is provided in the above grid. Enter E4 in the area of the BIG GAME LICENCE RETURN marked "Location animal was shot" if the location is as in the above grid. Further indicate the corner (i.e. NW, NE, SW, SE) of the location block by checking the appropriate box on the BIG GAME LICENCE RETURN marked "Part of block animal shot".

FEDERAL AND PROVINCIAL MAP

Hunters interested in obtaining topographic maps or aerial photographs may do so by contacting the address below. Refer to the map numbers on the grid.

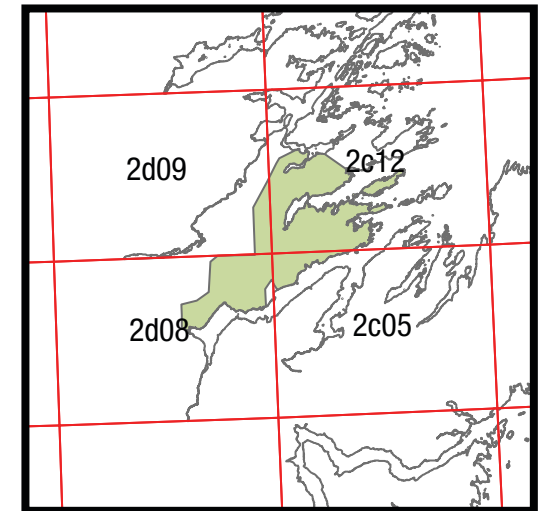
Dept of Environment & Conservation

Air Photo and Map Library, Howley Building,
Higgins Line, St John's NL A1B 4J6
Tel: (709) 729-3305, 3304 FAX: (709) 729-6136
Email : MAPS@GOV.NL.CA

OR

Terra Nova National Park of Canada

General Delivery
Glovertown, NL
A0G 2L0
Tel : (709) 533-2801 Fax: (709) 533-2706
Email : info.tnnp@pc.gc.ca



BE SAFE : WEAR BLAZE ORANGE