

NATIONAL HISTORIC SITES SERVICE

MANUSCRIPT REPORT NUMBER 70

THE RECORDING AND MAPPING OF PETROGLYPHS

FROM FAIRY BAY, KEJIMKUJIK NATIONAL PARK

by

H. Brad Myers

VOLUME 2

March 1972

NATIONAL AND HISTORIC PARKS BRANCH

DEPARTMENT OF INDIAN AFFAIRS AND NORTHERN DEVELOPMENT

REPORT ON THE RECORDING AND MAPPING
OF PETROGLYPHS LOCATED AT FAIRY BAY
KEJIMKUJIK NATIONAL PARK.

BY

H. BRAD MYERS

TRENT UNIVERSITY

PETERBOROUGH ONTARIO

VOLUME NO. 2

FB 26 SOUTH A-1

| NO. | SOUTH INCHES | EAST INCHES | GENERAL COMMENTS |
|-----|-----------------|----------------|--------------------------------------|
| 1 | 516.20m | E 58.26m | ETCHED DATE AND SIGNATURE DATED 1857 |
| | | | |
| | | | |

FB 26 SOUTH B-1

| | SOUTH | EAST | |
|---|---------|-----------|----------------------------------|
| 1 | 526.40m | E 125.50m | "ALICE KEAPT 1894" |
| 2 | 58.50m | E 65.00m | "SEPT 8 1877" |
| 3 | 514.50m | E 82.00m | "HOT DGS AND SODA POP ERA" |
| 4 | 520.00m | E 19.50m | OUTLINE OF LEFT HAND 19.50m SPAN |

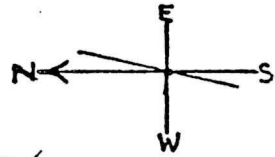
FB 26 SOUTH C-1

| | SOUTH | EAST | |
|---|---------|----------|------------|
| 1 | 510.20m | E 30.00m | "A B 1848" |

* \uparrow MEASUREMENTS TAKEN FROM DATUM BASE LINE SOUTH.

Fig. 181a

RESERVE NATIONAL PARK NOVA SCOTIA CANADA



FAIRY BAY SITE 2b.

DATE. AUG. 17/71

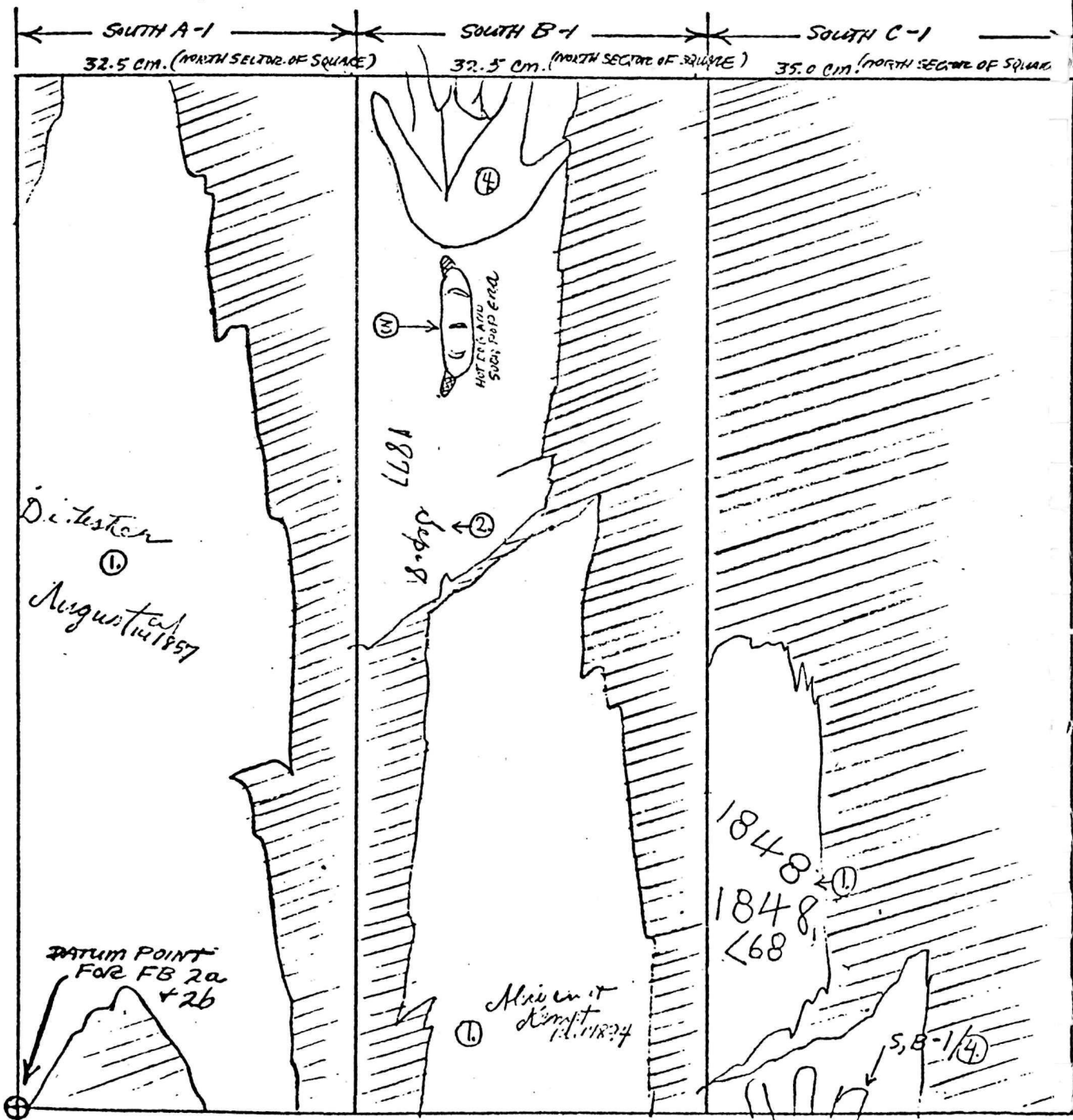


Fig. 181b

Fig. 182

S,A-1 looking east. Note: datum point
at N-W corner.

Fig. 183

See Fig. 181a S,A-1 No. 1.




Fig. 184

S,B-1 looking east.

Fig. 185

See Fig. 181a S,B-1 No. 1.





Fig. 186

See Fig. 181a S,B-1 No. 3

Fig. 187

See Fig. 181a S,B-1 No. 2




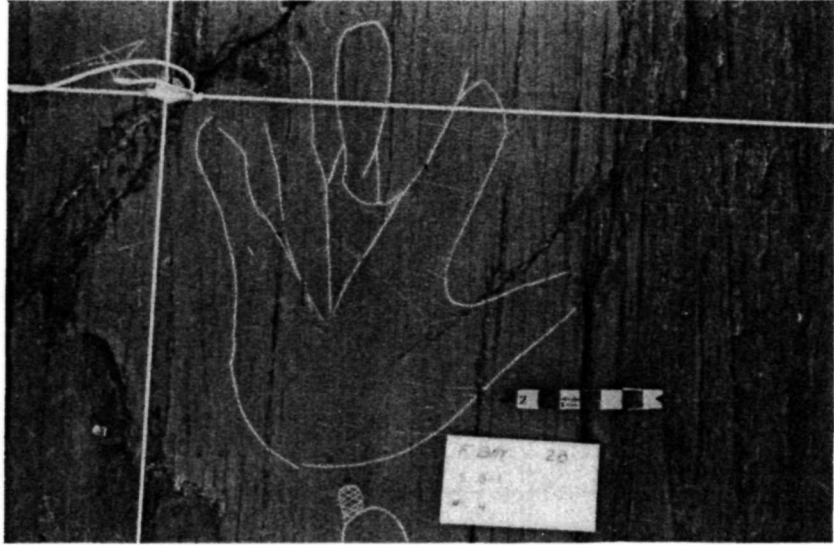


Fig. 188

See Fig. 181a S,B-1 No. 4.

Fig. 189

S,C-1 looking east.



| SITE | | FARTHEST PERIMETER | | GENERAL DESCRIPTION |
|--------------|-----|--------------------|-----------|--|
| FB 26 | | NORTH | EAST | |
| GRIDSQUARE | NO. | NORTH | EAST | |
| SOUTH F-2 | 1. | N 46.0 cm | E 72.5 cm | LIME DRAWING SUGGESTIVE OF PLANTLIFE or INSECT |
| | | | | |
| | | | | |
| | | | | |
| | | | | |
| | | | | |
| | | | | |
| | | | | |
| | | | | |
| | | | | |
| | | | | |
| | | | | |
| | | | | |
| | | | | |
| | | | | |

Fig. 190a

LOCATION: KATIMIKUJIK NATIONAL PARK, NOVA SCOTIA, CANADA
SITE: FB 26
DATE: Aug 20 1961

GRID REFERENCE: South F-2 RECORDER: M. J. F. [unclear]

1 METER SQUARE PLAN VIEW

SCALE: 20 CM = 1 M.





Fig. 190b

Fig. 191

See Fig. 190a No. 1



| SITE | | FARTHEST FARTHEST | | GENERAL DESCRIPTION |
|--------|-----|-------------------|------------------|------------------------------------|
| FB 26 | | PERIMETER | PERIMETER | |
| SQUARE | NO. | MEASUREMENT NORTH | MEASUREMENT EAST | |
| SOUTH | | | | |
| C-3 | 1. | N 28.7 Cm | E 23.2 Cm | OUTLINE OF LEFT FOOT 26.7 CM LONG. |
| | 2. | N 11.9 Cm | E 42.3 Cm | "I. M. KEENE" |
| | 3. | N 41.1 Cm | E 94.0 Cm | SMALL AREA OF PARALLEL LINES. |
| | 4. | N 10.0 Cm | E 52.8 Cm | DISJOINED CURVED LINES. |
| | | | | |
| | | | | |
| | | | | |
| | | | | |

Fig. 192a

LOCATION: KEJIMIKUJIK NATIONAL PARK, NOVA SCOTIA, CANADA
SITE: FB-2b
DATE: Aug. 1971

GRID REFERENCE: Sa 71 C-3 RECORDER: [Signature]

1 METER SQUARE PLAN VIEW

SCALE: 20 CM. = 1 M.




Fig. 192b

Fig. 193

S,C-3 looking east.

Fig. 194

See Fig. 192a Nos 1,2,4.





Fig. 195

See Fig. 192a No. 3.



FBAY 2B

S C-3

#1



BAY
S C-3
#1

| SITE | | FARTHEST PERIMETER | | FARTHEST PERIMETER | |
|--------------|-----|--------------------|------------------|---|--|
| GRID SQUARE | NO. | MEASUREMENT NORTH | MEASUREMENT EAST | GENERAL DESCRIPTION | |
| SOUTH 6-3 | 1. | N42.7m | E55.06m | MICMAC FIGURE WITH HEADRESS 20.10m HIGH | |
| | 2. | NORTH EAST SECTOR | | BADLY FADED CURVILINEAR MARKINGS PART OF WHICH ARE IN SQUARE 5G-2 & H-2. | |
| | | | | | |
| | | | | | |
| | | | | | |
| | | | | | |
| | | | | | |
| | | | | | |
| | | | | | |
| | | | | | |

Fig. 196a

LOCATION: KATIMIKIUK NATIONAL PARK, NOVA SCOTIA, CANADA
SITE: FB 26
DATE: 1972

GRID REFERENCE: SOUTH 6-3 RECORDER: M.P. [Signature]

1 METER SQUARE PLAN VIEW

SCALE: 20 CM. = 1 M.






Fig. 196b

Fig. 197

S,G-3 looking East.

Fig. 198

See Fig. 196a No. 1.



| SITE | | FARTHEST PERIMETER | FARTHEST PERIMETER | |
|--------------|-----|--------------------|--------------------|---|
| FB26 | | | | |
| GRIDSQUARE | NO. | MEASUREMENT | MEASUREMENT | GENERAL DESCRIPTION |
| South H-3 | 1. | W 75.9 cm | E 69.5 cm | MULTI POINTED STAR BURST 6.8 CM DIA. |
| | 2. | N 78.1 cm | E 84.1 cm | CURVED JAGGED LINES |
| | 3. | N 41.6 cm | EASTERN PERIMETER | "ZIG ZAG REPEAT LINES. MOST OF WHICH IS IN SH-3 |
| | | | | |
| | | | | |
| | | | | |
| | | | | |
| | | | | |
| | | | | |
| | | | | |
| | | | | |
| | | | | |
| | | | | |

Fig. 199a

LOCATION: KESIMIKUJIK NATIONAL PARK, NOVA SCOTIA, CANADA

SITE: FB 26

DATE: 11/10/71

GRID REFERENCE: SOUTH H-3

RECORDER: M. C. [Signature]

1 METER SQUARE PLAN VIEW

SCALE: 20 CM. = 1 M.




Fig. 199b

Fig. 200

S,H-3 looking East.

Fig. 201

See Fig. 199a No. 1.






Fig. 202

See Fig. 199a No. 2.

Fig. 203

See Fig. 199a No. 3.



| SITE | | | | |
|--------------|-----|-------------|-------------|--|
| FB 26 | | | | |
| GRIDSQUARE | NO. | FARTHEST | FARTHEST | GENERAL DESCRIPTION |
| | | PERIMETER | PERIMETER | |
| | | MEASUREMENT | MEASUREMENT | |
| | | NORTH | EAST | |
| SOUTH J-3 | 1. | N. 53.0 1/2 | E 53.0 3/8 | JAGGED LINES SAME AS IN H-3 - PERHAPS REPRESENTING TREES |
| | | | | |
| | | | | |
| | | | | |
| | | | | |
| | | | | |
| | | | | |
| | | | | |
| | | | | |
| | | | | |
| | | | | |
| | | | | |
| | | | | |

Fig. 204a

LOCATION: KEJIMIKUJIK NATIONAL PARK, NOVA SCOTIA, CANADA
SITE: EB 26
DATE: _____

GRID REFERENCE: SETH J-3 RECORDER: N.C. BRADY

1 METER SQUARE PLAN VIEW

SCALE: 20 CM. = 1 M.

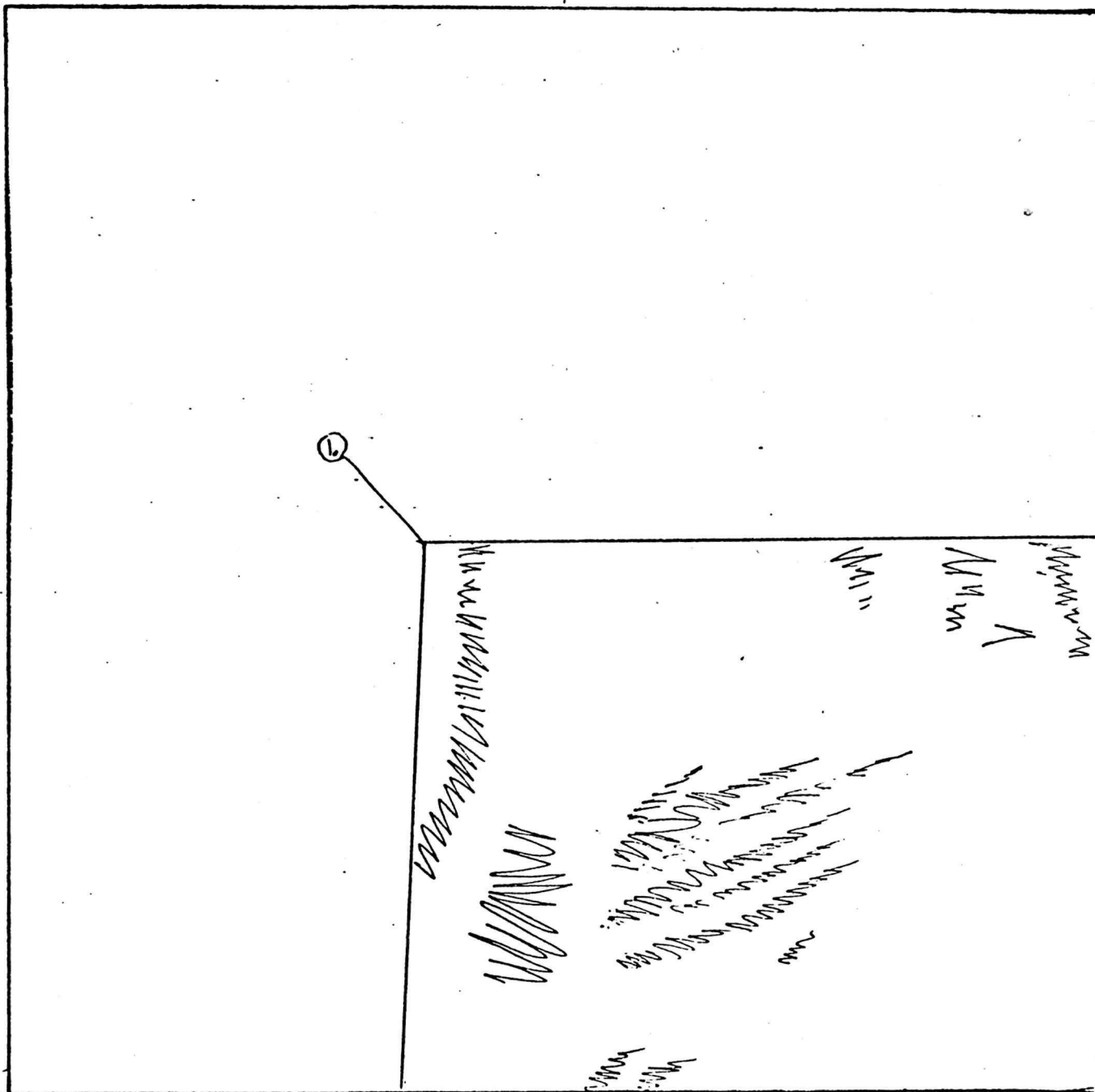


Fig. 204b

Fig. 205

See Fig. 204a No. 1.

Fig. 206

See Fig. 204a No. 1





Fig. 207

See Fig. 204a No.1.



| SITE | | | | |
|-------------|-----|--------------------------------------|-------------------------------------|--|
| FB 21. | | | | |
| GRID SQUARE | NO. | FARTHEST PERIMETER MEASUREMENT NORTH | FARTHEST PERIMETER MEASUREMENT EAST | GENERAL DESCRIPTION |
| South 8-4 | 1. | NORTHERN PERIMETER | E 18.4 cm | "CHARLES MURRAK" 42.0 cm LONG (PARTLY IN B-3) |
| | 2. | N 93.2 cm | E 47.2 cm | SECTION OF WRITING DATE 1844 16.0 cm X 25.5 cm |
| | 3. | N 98.1 cm | E 90.0 cm | "SAM CUSHING 1850" |
| | 4. | NORTHERN PERIMETER | E 81.4 cm | OUTLINE OF LEFT HAND 20.0 cm SPAN |
| | 5. | N 94.8 cm | E 89.9 cm | PROFILE DRAWING OF MAN FACING NORTH 18.4 cm HIGH |
| | | | | |
| | | | | |
| | | | | |
| | | | | |
| | | | | |
| | | | | |

Fig. 208a

LOCATION: KAJIMIKUJIK NATIONAL PARK, NOVA SCOTIA, CANADA
SITE: FB 2b
DATE: _____

GRID REFERENCE: Sum: B-4 RECORDER: M. O. PROBERT

1 METER SQUARE PLAN VIEW

SCALE: 20 CM = 1 M.

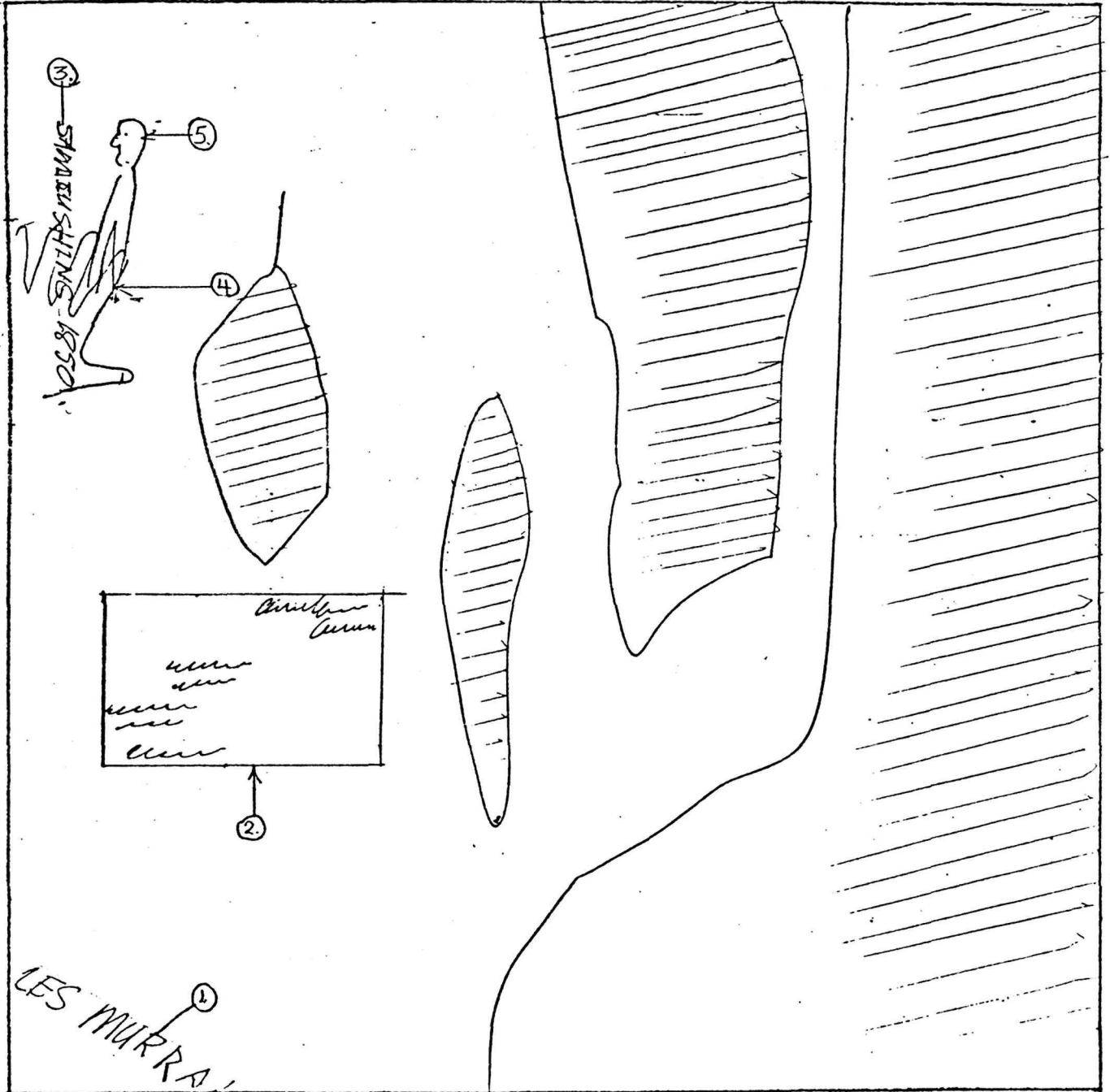


Fig. 208b

Fig. 209

S,B-4 looking East.

Fig. 210

See Fig. 208a No. 1





Fig. 211

See Fig. 208a No. 2.

Fig. 212

See Fig. 208a Nos 3,4.



| SITE | | FARTHEST PERIMETER | | GENERAL DESCRIPTION |
|--------------|-----|--------------------|------------------|--|
| GRID SQUARE | NO. | MEASUREMENT NORTH | MEASUREMENT EAST | |
| SOUTH C-4 | 1. | N 60.7 Cm | E 26.9 Cm | L.H. MINARD 1876. |
| | 2. | N 79.2 Cm | E 50.6 Cm | CURVILINEAR MARKINGS BADLY FADED. |
| | 3. | N 86.4 Cm | E 53.0 Cm | "PECKED QUILL SCRIPT STYLE "October Beach 1850" 25.0 Cm LONG |
| | | | | |
| | | | | |
| | | | | |
| | | | | |
| | | | | |
| | | | | |
| | | | | |
| | | | | |
| | | | | |
| | | | | |

Fig. 213a

LOCATION: KESIMIKUETIK NATIONAL PARK, NOVA SCOTIA, CANADA

SITE: FB 26

DATE: AUG 11 / 71

GRID REFERENCE: South C-4

RECORDER: M. P. [Signature]

1 METER SQUARE PLAN VIEW

SCALE: 20 CM = 1 M.

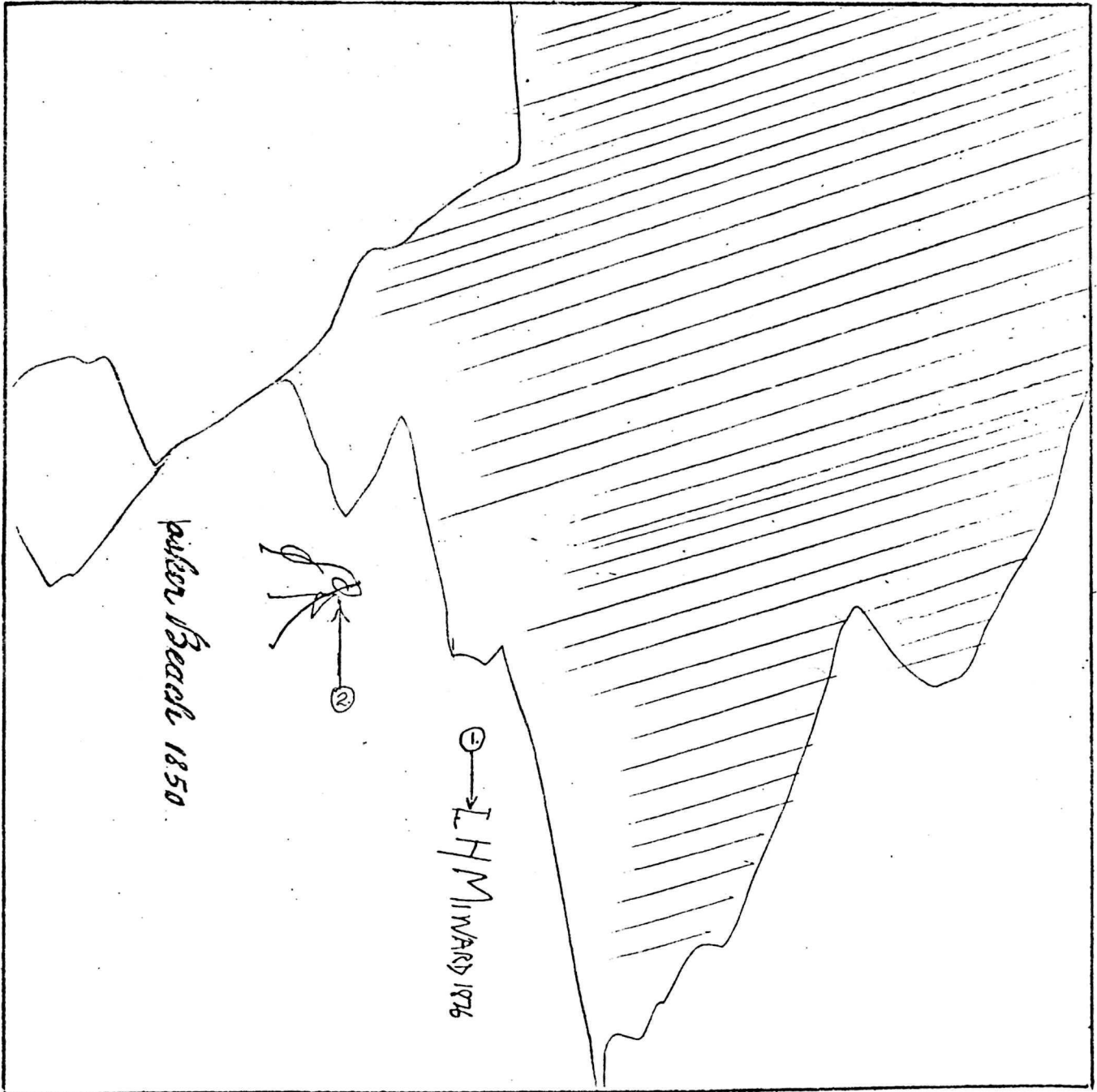



Fig. 213b

Fig. 214

S,C-4 looking East.

Fig. 215

See Fig. 213a Nos 2,3.

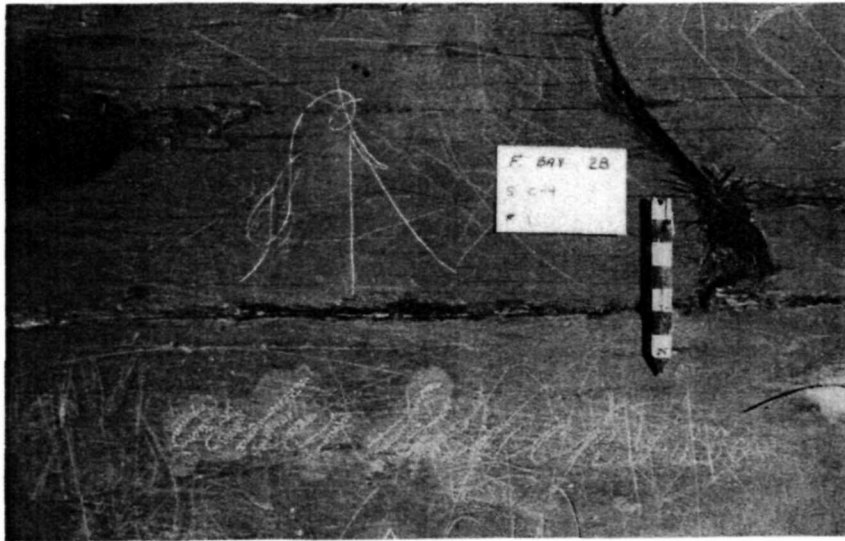




Fig. 216

See Fig. 213b No. 1.





| SITE | | | | | |
|-------------|-----|--------------------|--------------------|---|--|
| FB26 | | | | | |
| GRID SQUARE | NO. | FARTHEST PERIMETER | FARTHEST PERIMETER | GENERAL DESCRIPTION | |
| | | MEASUREMENT NORTH | MEASUREMENT EAST | | |
| SOIL D-4 | 1. | N 17.40m | E 59.50m | PARALLEL CURVED LINES 30.50m LONG. 8.00m WIDE | |
| | 2. | N 10.40m | E 65.60m | BOAT LIKE SHAPE 14.80m LONG- | |
| | 3. | N 16.80m | E 76.00m | HEADRESS OUTLINE. 18.80m HIGH- | |
| | | | | | |
| | | | | | |
| | | | | | |
| | | | | | |
| | | | | | |
| | | | | | |
| | | | | | |
| | | | | | |
| | | | | | |
| | | | | | |
| | | | | | |
| | | | | | |
| | | | | | |
| | | | | | |
| | | | | | |
| | | | | | |
| | | | | | |

Fig. 217a

LOCATION: KETIMIKUJIK NATIONAL PARK, NOVA SCOTIA, CANADA

SITE: FB 2b

DATE: _____

GRID REFERENCE: S, D-4

RECORDER: V.C. Broadhurst

1 METER SQUARE PLAN VIEW



DIRECTION DESIGNATION

SCALE: 20 CM.=1 M.

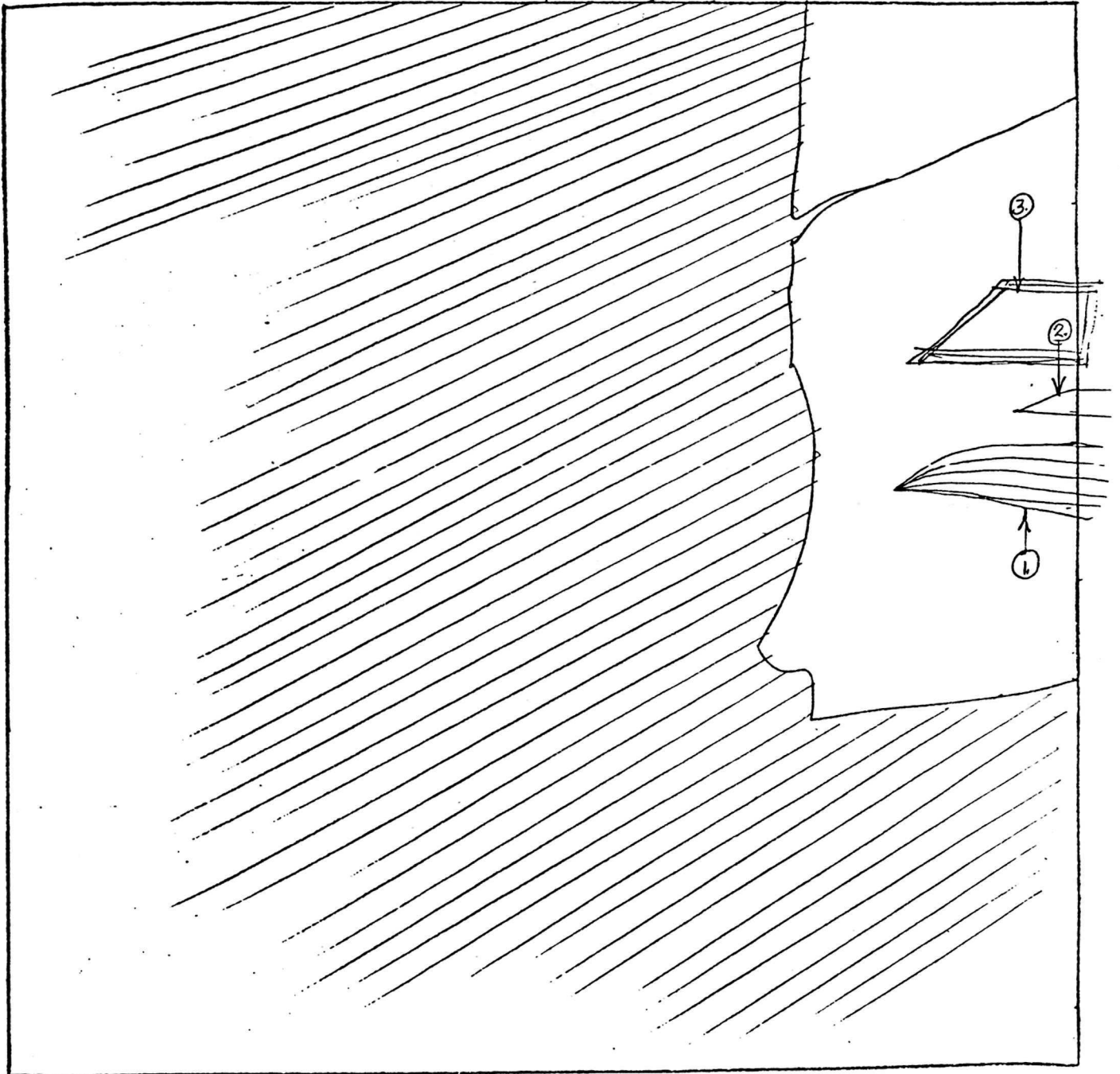


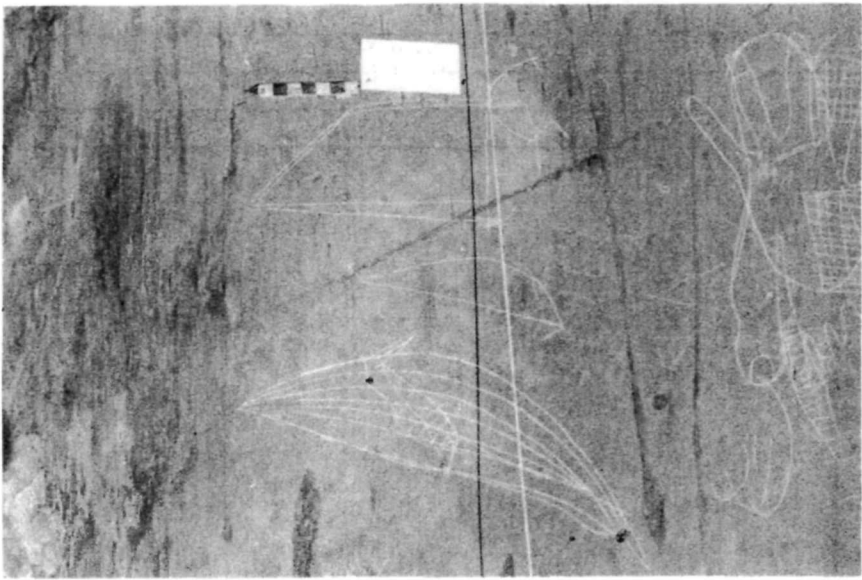

Fig. 217b

Fig. 218

S,D-4 looking East.

Fig. 219

See Fig. 217a Nos 1,2,3.



| SITE FB 26 | | FARTHEST PERIMETER | FARTHEST PERIMETER | |
|---------------|-----|--------------------|--------------------|---|
| CROSS SQUARE | NO. | MEASUREMENT NORTH | MEASUREMENT EAST | GENERAL DESCRIPTION |
| SOUTH E-4 | 1. | N 4.5 cm | E 28.2 cm | OUTLINE OF RIGHT FOOT 25.0 CM LONG. |
| | 2. | N 14.5 cm | E 19.0 cm | "Miss Anne ----- Milton July 3, 1888" |
| | 3. | N 12.6 cm | E 17.8 cm | OUTLINE OF FACE -FRONTAL VIEW |
| | 4. | N 30.8 cm | E 19.6 cm | CONCENTRATED AREA OF SIGNATURES AND DATES |
| | 5. | N 2.4 cm | E 15.0 cm | "GWR" |
| | | | | |
| | | | | |
| | | | | |
| | | | | |
| | | | | |
| | | | | |
| | | | | |
| | | | | |
| | | | | |
| | | | | |
| | | | | |
| | | | | |
| | | | | |

Fig. 220a

LOCATION: REGIMIKUJIK NATIONAL PARK, NOVA SCOTIA, CANADA

SITE: FB 2b

DATE: AUG 10/71

GRID REFERENCE: SOUTH E-4

RECORDER: [Signature]

1 METER SQUARE PLAN VIEW

SCALE: 20 CM. = 1 M.

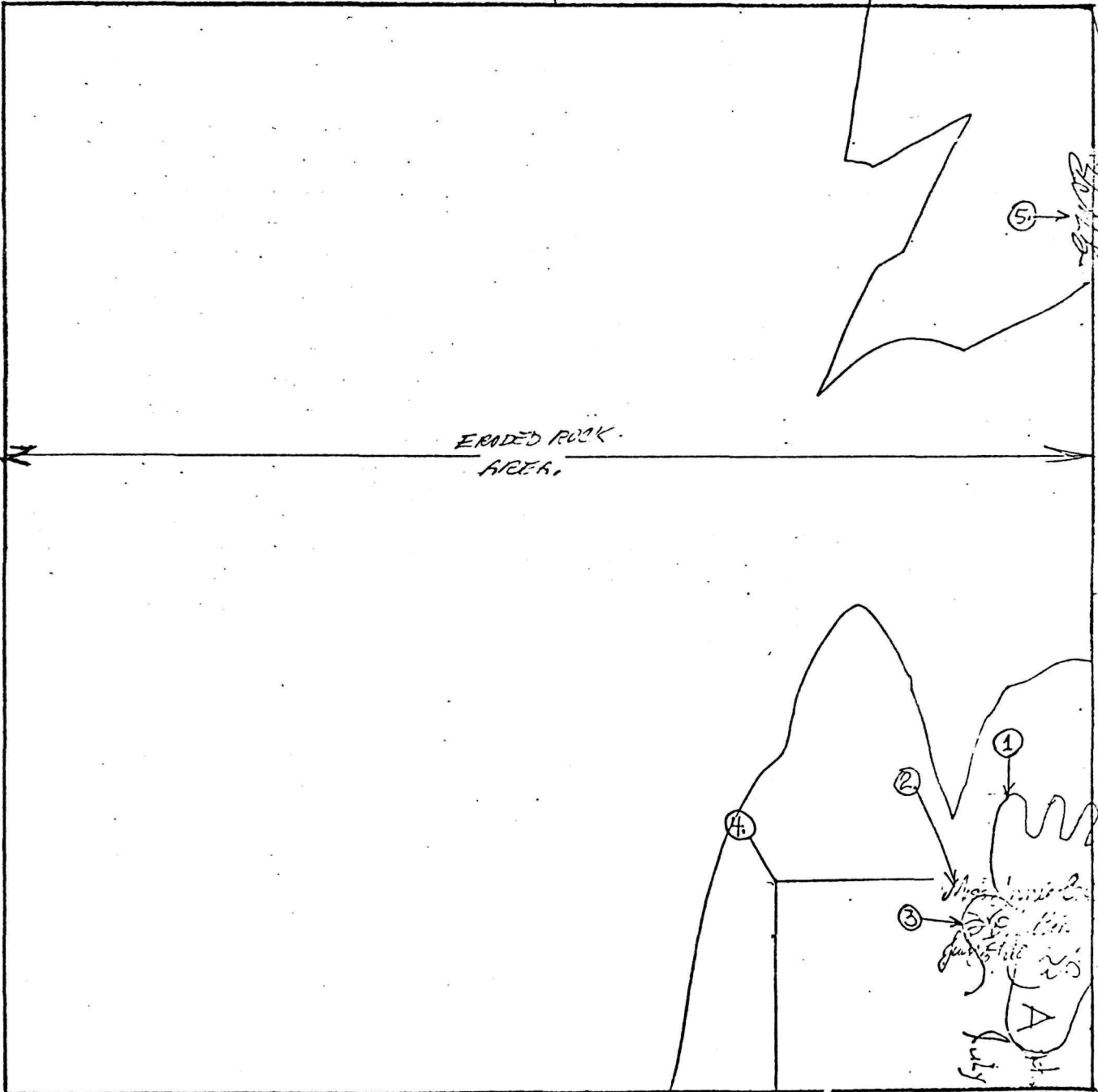


Fig. 220b

Fig. 221

S,E-4 looking East.

Fig. 222

See Fig. 220a Nos 1,2,3.






Fig. 223

See Fig. 220a No. 4.

Fig. 224

19th Century name and date.



| SITE | | FARTHEST PERIMETER | | GENERAL DESCRIPTION |
|-------------|-----|----------------------|------------------|--|
| FB26 | | MEASUREMENT NO. RTTL | MEASUREMENT EAST | |
| GRID SQUARE | NO. | MEASUREMENT NO. RTTL | MEASUREMENT EAST | GENERAL DESCRIPTION |
| 5A G-4 | 1. | N 2.3cm | E 21.7cm | PART OF TWO FIGURES HOLDING HANDS → S.G-5/A |
| | 2. | N 10.0cm | E 45.2cm | ENCLOSED RECTILINEAR SHAPE CROSSHATCHING WITHIN. |
| | 3. | N 18.8cm | E 72.0cm | BOATLIKE SHAPE 5.0 CM LONG. |
| | 4. | N 31.3cm | E 56.5cm | BOATLIKE SHAPE 7.2 CM LONG. |
| | 5. | N 43.7cm | E 66.0cm | OUTLINE OF LEFT FOOT 27.2 CM LONG. |
| | 6. | N 45.6cm | E 40.5cm | OUTLINE OF CANOE ONLY HALF VISIBLE. |
| | 7. | N 39.1cm | E 35.0cm | OUTLINE OF CANOE 6.1 CM |
| | | | | |
| | | | | |
| | | | | |
| | | | | |
| | | | | |
| | | | | |

Fig. 225a

LOCATION: KETIMIKUJIK NATIONAL PARK, NOVA SCOTIA, CANADA
SITE: FB 26
DATE: 01/27/54

GRID REFERENCE: S. 6-4

RECORDED: W.P. FURNACE

1 METER SQUARE PLAN VIEW

SCALE: 20 CM.=1M.

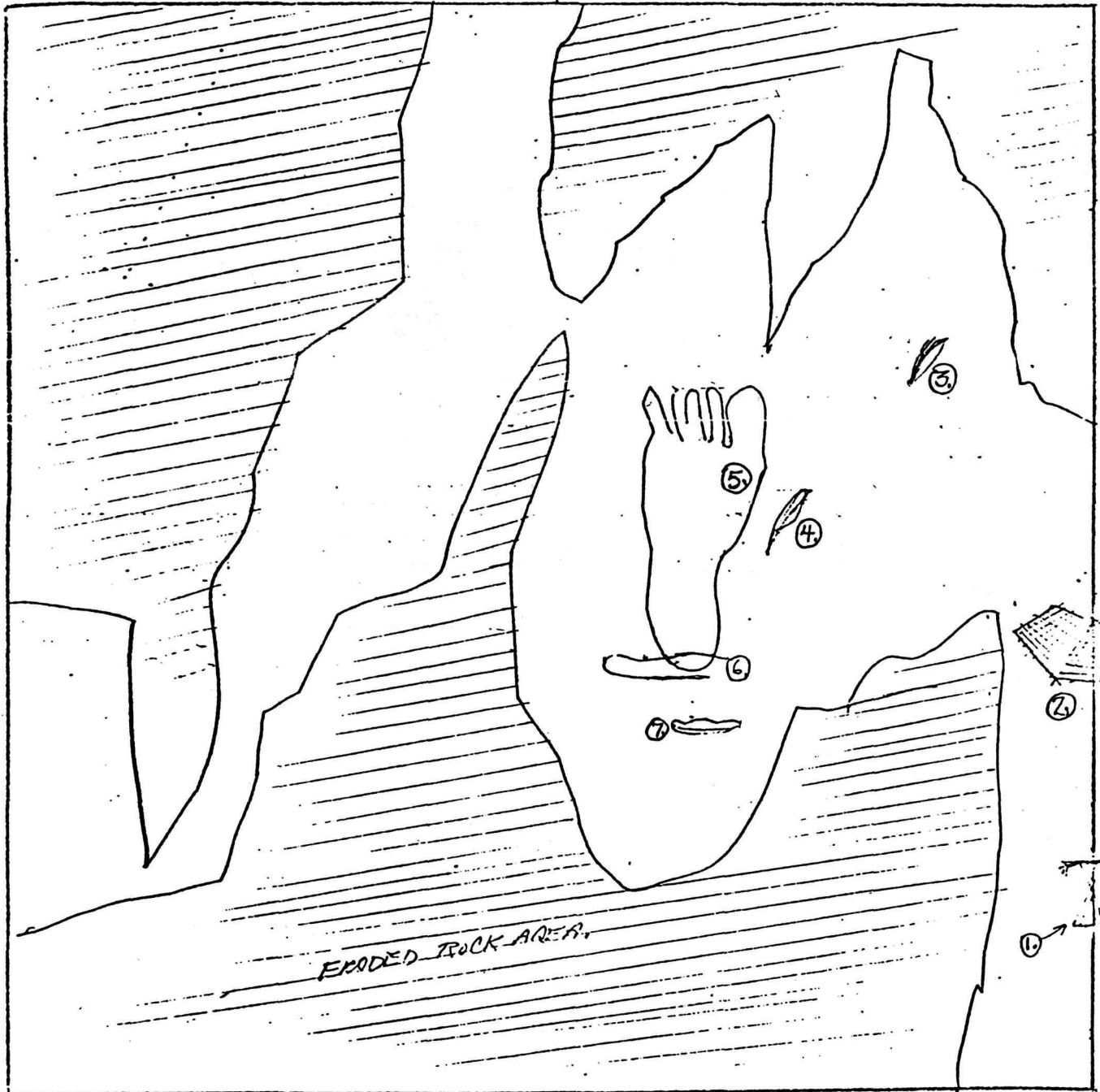


Fig. 225b

Fig. 226

S,G-4 looking East.

Fig. 227

See Fig. 225a Nos 4,5,6,7.




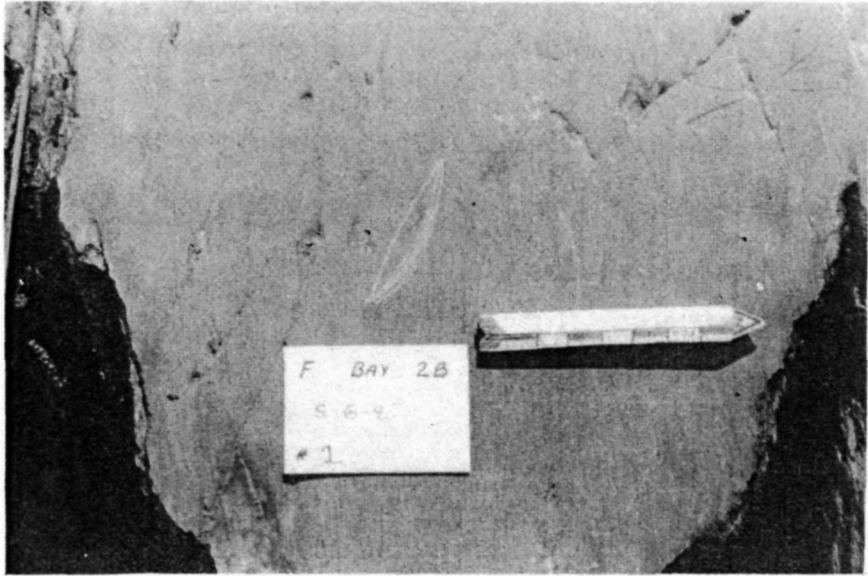


Fig. 228

See Fig. 225a No.3.

Fig. 229

See Fig. 225a No. 2.



| SITE | | | | |
|--------------|-----|--------------------------------------|-------------------------------------|--|
| FB 26 | | | | |
| GRID SQUARE | NO. | FARTHEST PERIMETER MEASUREMENT NORTH | FARTHEST PERIMETER MEASUREMENT EAST | GENERAL DESCRIPTION |
| SOUTH C-5 | 1. | N 78.20m | EASTERN PERIMETER | LOWER SECTION OF LARGE DESIGN AREA (S.D-5/1) |
| | 2. | N 92.00m | EASTERN PERIMETER | 2 HEADRESSES |
| | 3. | N 30.00m | E 38.40m | PARALLEL CURVED LINES BADLY FADED |
| | 4. | N 11.20m | E 41.50m | BADLY FADED RECTILINEAR DESIGN |
| | | | | |
| | | | | |
| | | | | |
| | | | | |
| | | | | |
| | | | | |
| | | | | |
| | | | | |
| | | | | |

Fig. 230a

LOCATION: KATIMIKUJIK NATIONAL PARK, NOVA SCOTIA, CANADA

SITE: F 0 26

DATE: Aug 1991

GRID REFERENCE: South C-5

RECORDER: N. C. Broadbent

1 METER SQUARE PLAN VIEW

SCALE: 20 CM = 1 M.

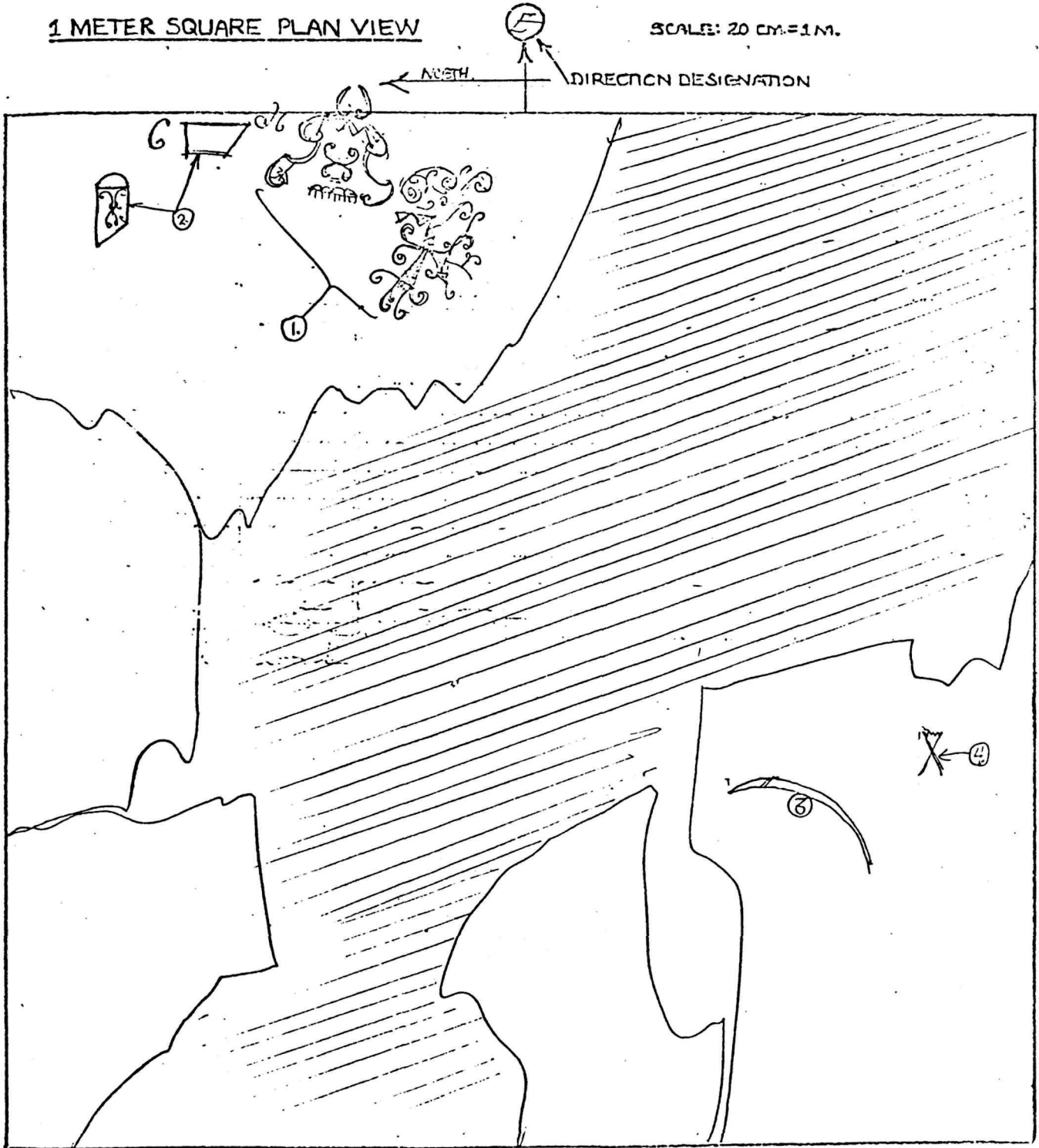


Fig. 230b

Fig. 231

S,C-5 looking East.

Fig. 232

See Fig. 230a Nos 3,4.

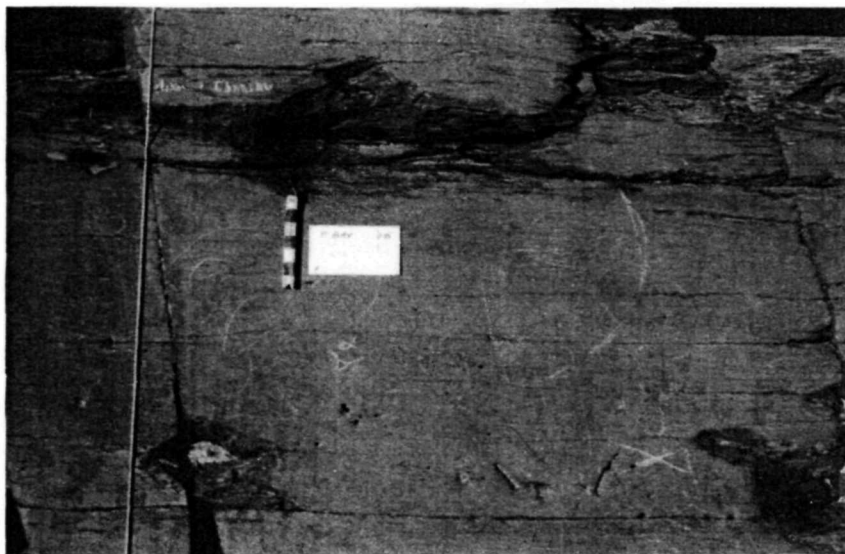




Fig. 233

See Fig. 230a Nos 1,2.



| SITE | | FARTHEST PERIMETER | | GENERAL DESCRIPTION |
|-------------|-----|----------------------|----------------------|---|
| FB 26 | | WEST | EAST | |
| GRID SQUARE | NO. | MEASUREMENT N. OR S. | MEASUREMENT E. OR W. | |
| SD-5 | 1. | N. 88.5 cm. | E 21.8 cm. | LARGEST AREA ON FAIRY GAY SITE OF CURVILINEAR 41.6 cm X 40.0 cm DECORATIVE DESIGN - DEFACEMENT. 'PAT. ART. BAUER' 5 JULY 1971 |
| | 2. | N 35.6 cm. | E 53.4 cm. | OUTLINE OF RIGHT HAND FINGERNAILS + PALM 12.30 cm SPAN INDICATED. |
| | 3. | N 37.3 cm. | E 39.8 cm. | DISJOINED CALLIGRAPHIC MARKINGS. |
| | 4. | N 54.2 cm. | E 59.5 cm. | OUTLINE OF RIGHT FOOT 20.8 cm LONG. |
| | 5. | N 70.5 cm. | E 57.1 cm. | STYLIZED OUTLINE OF RIGHT FOOT 16.2 cm LONG. |
| | 6. | N 77.0 cm. | E 55.1 cm. | 3 UNITS OF REPEAT CURVILINEAR DESIGN. |
| | 7. | N 66.5 cm. | E 60.0 cm. | STYLIZED DRAWING OF LEFT HAND. 9.5 cm SPAN. |
| | 8. | N 67.9 cm. | E 59.8 cm. | "JOHN C HULL 1748" STYLE OF NUMERALS LEAVES DOUBT AS TO DATE |
| | 9. | N 85.8 cm. | E 57.6 cm. | CURVILINEAR MARKINGS |
| | 10. | N 83.0 cm. | E 83.2 cm. | OUTLINE OF LEFT FOOT 26.6 cm LONG. |
| | 11. | N 76.5 cm. | E 81.2 cm. | 2 RECTANGLES CROSSHATCH INTERIORS. |
| | 12. | N 85.0 cm. | E 83.0 cm. | OUTLINE OF LEFT HAND 18.5 cm SPAN. |
| | 13. | N 79.1 cm. | E 68.0 cm. | ENCLOSED OBLONG SHAPE HATCHED INTERIOR 17.0 cm LONG. |
| | 14. | N 65.0 cm. | E 72.5 cm. | OUTLINE OF LEFT HAND SPAN 7.2 cm |
| | 15. | N 62.5 cm. | E 89.0 cm. | PARALLEL LINES HATCHED INTERIOR 28.2 cm |
| | 16. | N 62.5 cm. | E 85.2 cm. | OUTLINE OF LEFT HAND. SPAN 18.0 cm |
| | 17. | N 37.6 cm. | E 88.9 cm. | OUTLINE OF BOOED FOOT 27.0 cm LONG. |
| | 18. | N 6.0 cm. | E 93.0 cm. | FEATHER LIKE DESIGN. |
| | 19. | N 31.4 cm. | EASTERN PERIMETER | OUTLINE OF LEFT HAND EXTENSION OF WRIST VISIBLE. |
| | 20. | N 17.5 cm. | " | 'CUSHING AND FORD' SIGNATURE. INSIDE LEFT HAND OUTLAND. |
| | 21. | Southern PERIMETER | E 91.4 cm. | TRIANGULAR SHAPES BADLY FADED. |

Fig. 234a

LOCATION: KEJIMIKUJIK NATIONAL PARK, NOVA SCOTIA, CANADA
SITE: FB 26
DATE: AUG 10 1971

GRID REFERENCE: SOUTH D-5 RECORDER: M.C. F...

1 METER SQUARE PLAN VIEW

SCALE: 20 CM = 1 M.




Fig. 234b

Fig. 235

S,D-5 looking East.

Fig. 236

See Fig. 234a No.1.




Fig. 237

See Fig. 234a Nos 2,3.

Fig. 238

See Fig. 234a Nos 4-8.

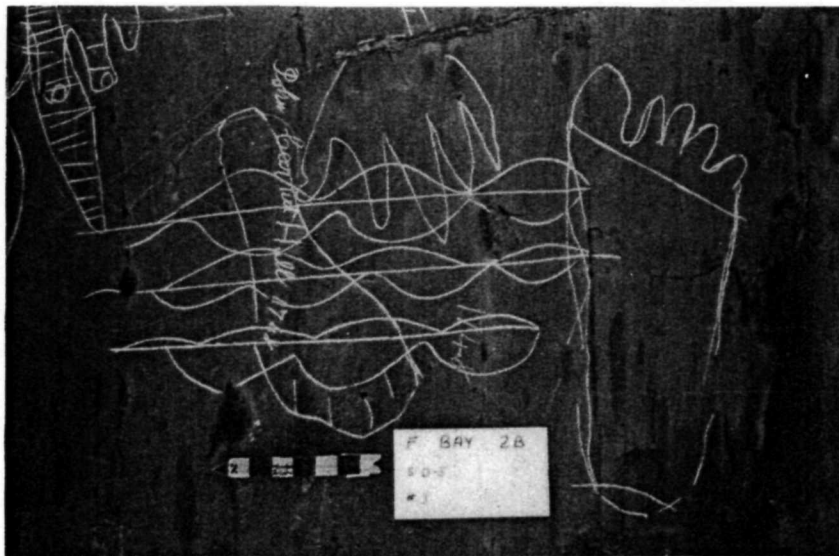
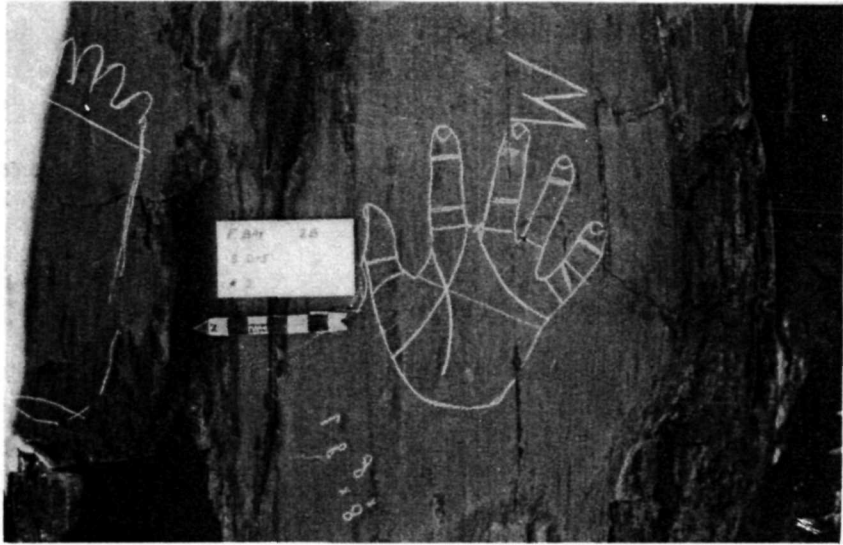
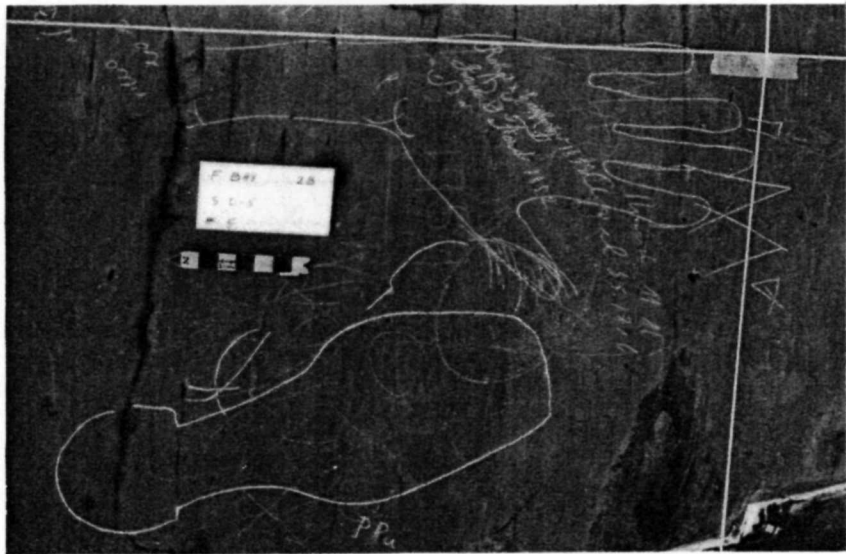



Fig. 239

See Fig. 234a Nos 4-16.

Fig. 240

See Fig. 234a Nos 17-21.



| SITE | | FARTHEST PERIMETER | | FARTHEST PERIMETER | | GENERAL DESCRIPTION |
|--------------------------|-----|--------------------|------------------|--------------------|-------------------|--|
| FB.26 | | MEASUREMENT NORTH | MEASUREMENT WEST | MEASUREMENT EAST | MEASUREMENT SOUTH | |
| GRID SQUARE SOUTH E-5 | NO. | 1. | N 50.20cm | E 18.40cm | | "RKAL 1881" |
| | 2. | N 30.00cm | E 10.20cm | | | NON DESCRIPTIVE CIRCULAR SHAPE 5.0 DIA. |
| | 3. | N 57.80cm | E 19.40cm | | | RECTANGULAR SHAPE SUGGESTIVE OF HOUSE. 6.6cm IN DIA. |
| | 4. | N 58.00cm | E 24.00cm | | | OUTLINE OF RIGHT FOOT OF CHILD 18.9cm LONG. |
| | 5. | N 64.90cm | E 47.20cm | | | SERPENT - INTERIOR HATCHING 42.0cm LONG. |
| | 6. | N 60.00cm | E 36.60cm | | | OUTLINE OF FIGURE BADLY FADED 10.5cm HIGH. |
| | 7. | N 62.90cm | E 30.70cm | | | "1845" |
| | 8. | N 64.60cm | E 38.70cm | | | CURVILINEAR MARKINGS PERHAPS SUGGESTING A HERON |
| | 9. | N 28.50cm | E 55.50cm | | | OUTLINE OF LEFT HAND SPAN 15.6cm. |
| | 10. | N 26.40cm | E 46.30cm | | | OUTLINE OF CROSS - INTERIOR CROSS HATCHED. 6.8cm LONG. |
| | 11. | N 28.20cm | E 53.60cm | | | BADLY FADED CALLIGRAPHIC SYMBOLS. |
| | 12. | N 13.50cm | E 48.30cm | | | OUTLINE OF INFANTS RIGHT HAND. |
| | 13. | N 20.50cm | E 96.30cm | | | "1841" |
| | 14. | N 6.00cm | E 6.00cm | | | "James A. Smith" July 6 183" |

Fig. 241a

LOCATION: KEGJIMIKUJIK NATIONAL PARK, NOVA SCOTIA, CANADA

SITE: FB 26

DATE: 27.12.81

GRID REFERENCE: SOUTH E-5

RECORDER: M.C. [unclear]

1 METER SQUARE PLAN VIEW

SCALE: 20 CM = 1 M.

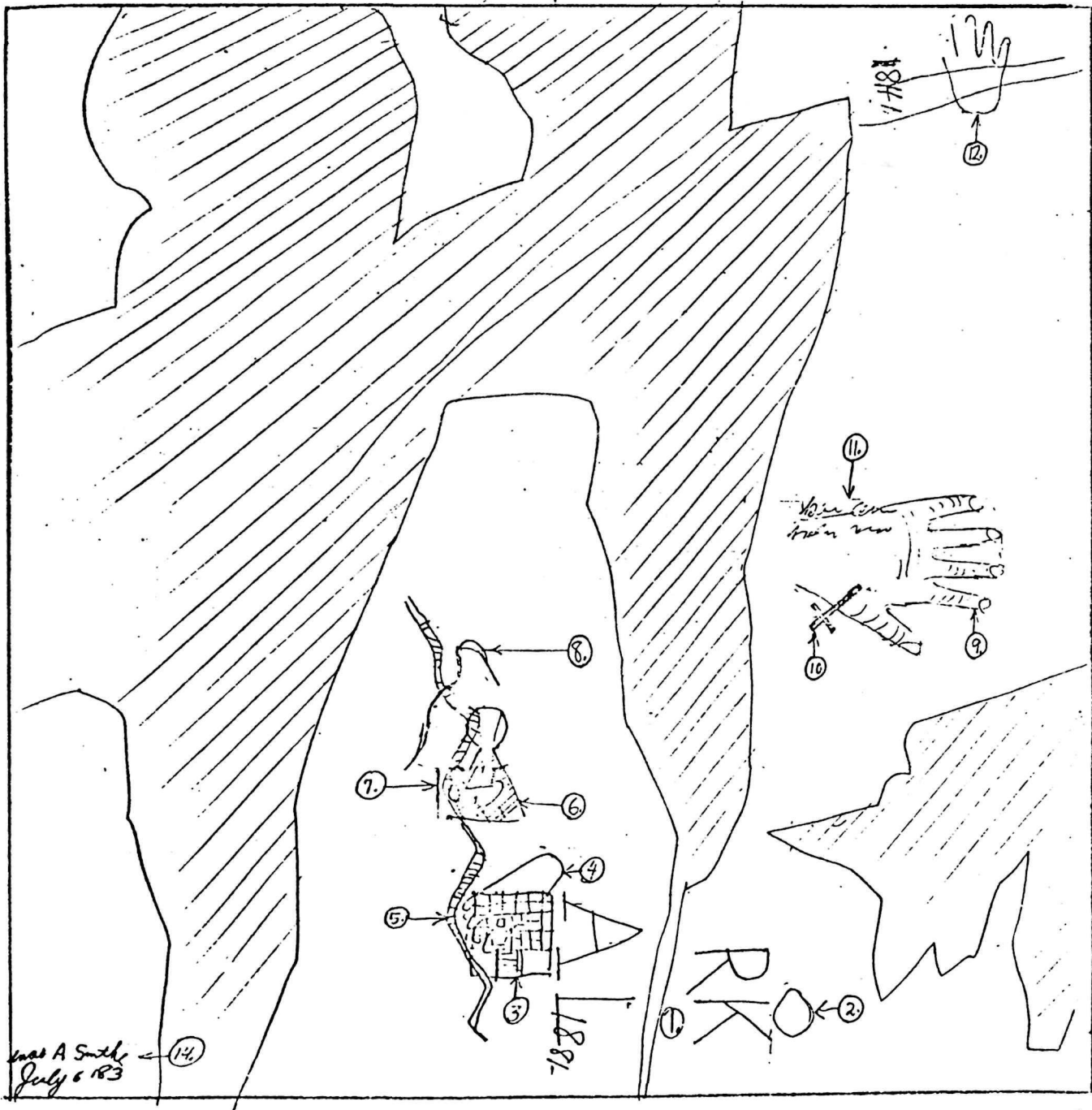


Fig. 241b

Fig. 242

S,E-5 looking East.

Fig. 243

See Fig. 241a No. 14.




Fig. 244

See Fig. 241a Nos 3-8.

Fig. 245

See Fig. 241a Nos 1,2.






Fig. 246

See Fig. 241a Nos 9, 10, 11.

Fig. 247

See Fig. 241a No. 12.



| SITE | | FARTHEST WEST | | FARTHEST EAST | | GENERAL DESCRIPTION |
|--------------|-----|-------------------|------------------|---|--|---------------------|
| FB26 | | PERIMETER | | PERIMETER | | |
| GRID SQUARE | NO. | MEASUREMENT NORTH | MEASUREMENT EAST | | | |
| SOUTH E-5 | 1 | N 22.90m | E 7.80m | OUTLINE OF CHILD'S RIGHT HAND SPAN 8.0m. | | |
| | 2 | N 15.06m | E 7.90m | OUTLINE OF CHILD'S LEFT FOOT 10.30m LONG. | | |
| | 3 | N 60.10m | E 30.80m | 5 POINTED STAR 4.50m DIA. | | |
| | | | | | | |
| | | | | | | |
| | | | | | | |
| | | | | | | |
| | | | | | | |
| | | | | | | |

Fig. 248a

LOCATION: KATIMIKUZIUK NATIONAL PARK, NOVA SCOTIA, CANADA

SITE: FB 26

DATE: _____

GRID REFERENCE: S-5-F-5

RECORDER: A. B. [Signature]

1 METER SQUARE PLAN VIEW

SCALE: 20 CM = 1 M.

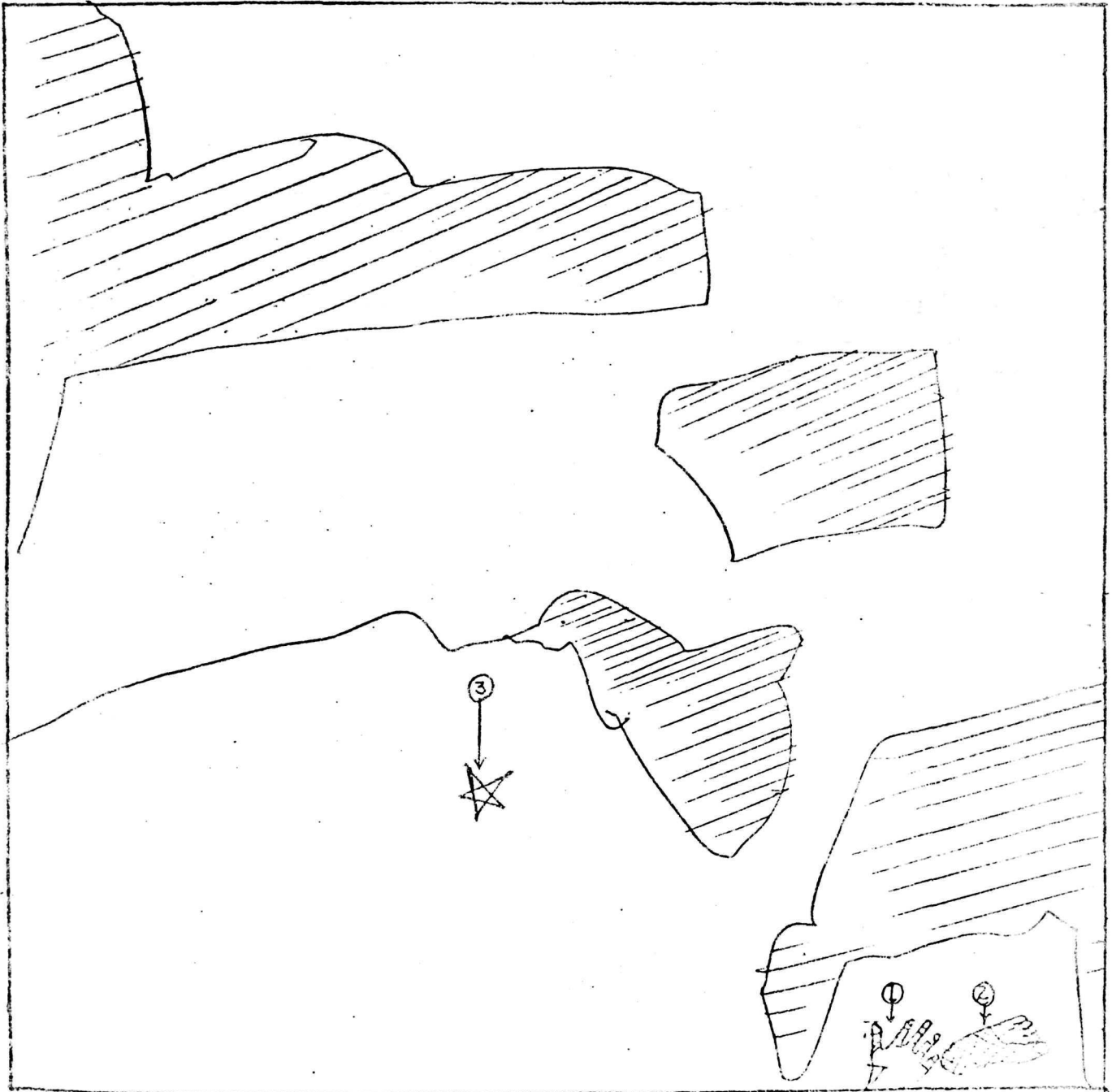


Fig. 248b

Fig. 249

S,F-5 locking East.

Fig. 250.I

See Fig. 248a No. 3.





Fig. 250.II See Fig. 248a Nos 1, 2.



| SITE | | FARTHEST PERIMETER | | GENERAL DESCRIPTION |
|------------|-----|-----------------------|-------------|---|
| FB 26 | | WEST | EAST | |
| GRIDSQUARE | NO. | MEASUREMENT | MEASUREMENT | |
| SG 5 | 1. | N 20.10m | E 11.10m | ENCLOSED RECTILINEAR DESIGN |
| | 2. | N 70.20m | E 9.10m | SMALL AREA OF BADLY FACED LINES. 4.30m IN DIA. |
| | 3. | N 79.00m | E 15.20m | SMALL SAILING SHIP BADLY FACED 13.10m LONG. |
| | 4. | N 81.80m | E 58.70m | SERPENT (INTERIOR HATCHING) 56.20m LONG. |
| | 5. | N 59.10m | E 30.00m | FEMALE FIGURE WITH LEGGINGS. 14.40m HIGH |
| | 6. | E 22.80m | N 44.20m | FIVE POINTED STAR. 4.10m DIA. |
| | 7. | N 22.80m | E 36.60m | RECTANGLES 2 SIDES CONCAVED |
| | 8. | N 18.40m | E 31.80m | GROUP OF SMALL STICK LIKE FIGURES. |
| | 9. | N 35.10m | E 48.80m | 2 RECTANGULAR SHAPES CROSSHATCHED INTERIORS |
| | 10. | N 34.60m | E 48.40m | TRIANGLE CROSSHATCH INTERIOR. |
| | 11. | N 38.10m | E 48.90m | OUTLINE OF LEFT HAND SMALL FIGURE MISSING. |
| | 12. | N 14.80m | E 53.20m | BADLY FACED SAIL BOAT. 25.70m LONG. |
| | 13. | N 6.42m | E 44.20m | OUTLINE OF RIGHT HAND. 10.20m SPAN. |
| | 14. | N 23.70m | E 59.40m | SINGLE MASTED SAILING SHIP HIGH POOP DECK 26.00m LONG. |
| | 15. | N 12.50m | E 54.80m | OUTLINE OF DUCKS HEAD. |
| | 16. | N 53.60m | E 37.00m | SUNBURST |
| | 17. | N 85.10m | E 35.80m | SERPENT 380m LONG. INTERIOR HATCHING. |
| | 18. | N 92.30m | E 33.30m | SERPENT WITH HEAD 24.50m LONG. |
| | 19. | NORTH-SOUTH PERIMETER | E 23.30m | TWO FIGURES HOLDING HANDS - ONE WITH HEAD MISSING |
| | 20. | N 76.00m | E 42.00m | FISH LIKE SHAPE 14.50m LONG. |
| | 21. | N 92.20m | E 45.20m | "R.A. CUSHING 1909 MAY 15" |
| | 22. | N 92.30m | E 52.00m | HEADRESS CURVILINEAR MIRROR IMAGE INTERIOR DESIGN 12.30m HIGH |
| | 23. | N 98.10m | E 45.10m | PARALLEL LINES BADLY FACED |
| | 24. | N 77.10m | E 42.10m | HEEL SHAPE OUTLINE. |

Fig. 251a

LOCATION: KAITUMIKUJIK NATIONAL PARK, NOVA SCOTIA, CANADA

SITE: FB 26

DATE: AUG 25 1964

GRID REFERENCE: SOUTH 6-5 RECORDER: M. J. F. ...

1 METER SQUARE PLAN VIEW

SCALE: 20 CM = 1 M.

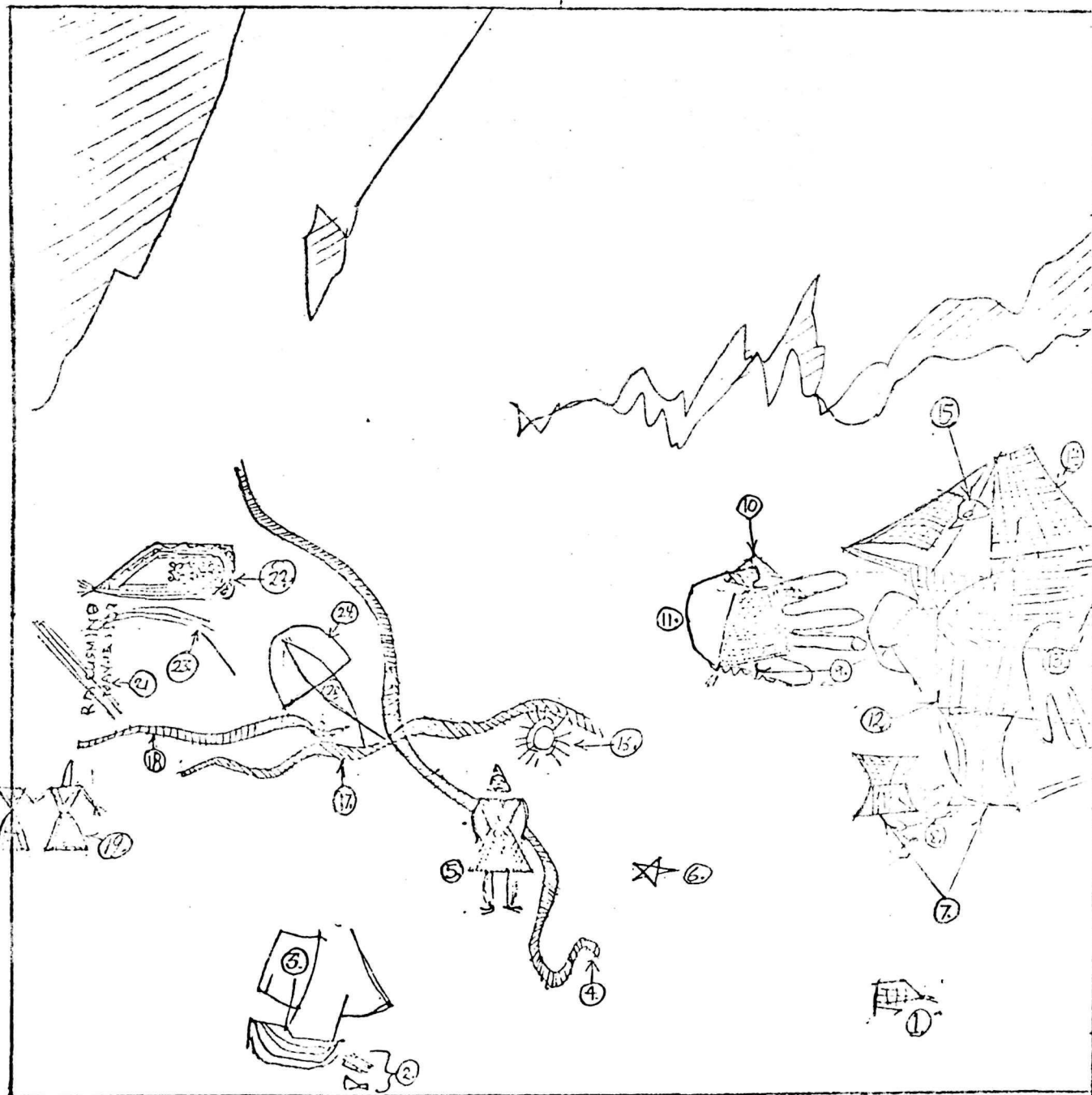


Fig. 251b

Fig. 252 S,G-5 looking East.

Fig. 253 See Figure 251a No. 19.




Fig. 254 See Figure 251a No. 2.

Fig. 255 See Figure 251a No. 5.





Fig. 256 See Figure 251a No. 15.

Fig. 257 See Figure 251a Nos 20, 24.

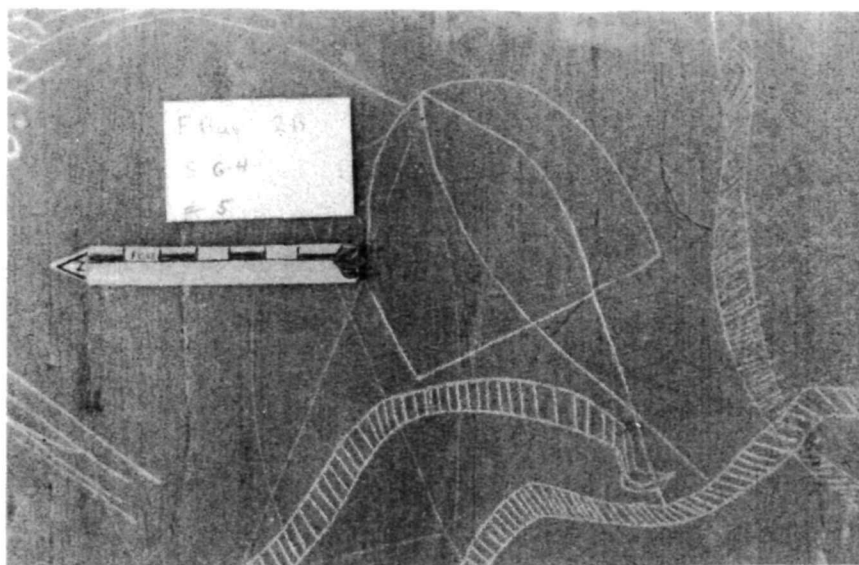
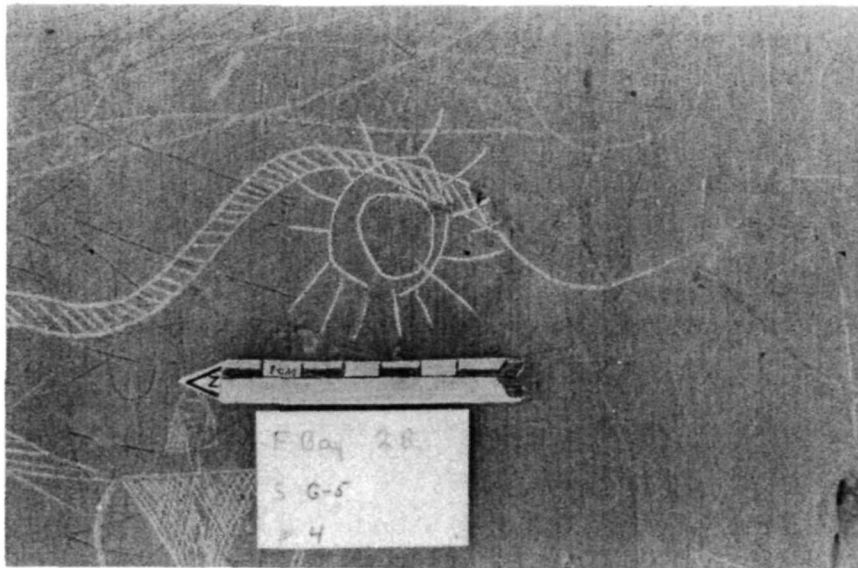


Fig. 258 See Figure 251a Nos 4, 17, 18.

Fig. 259 See Figure 251a No. 22.


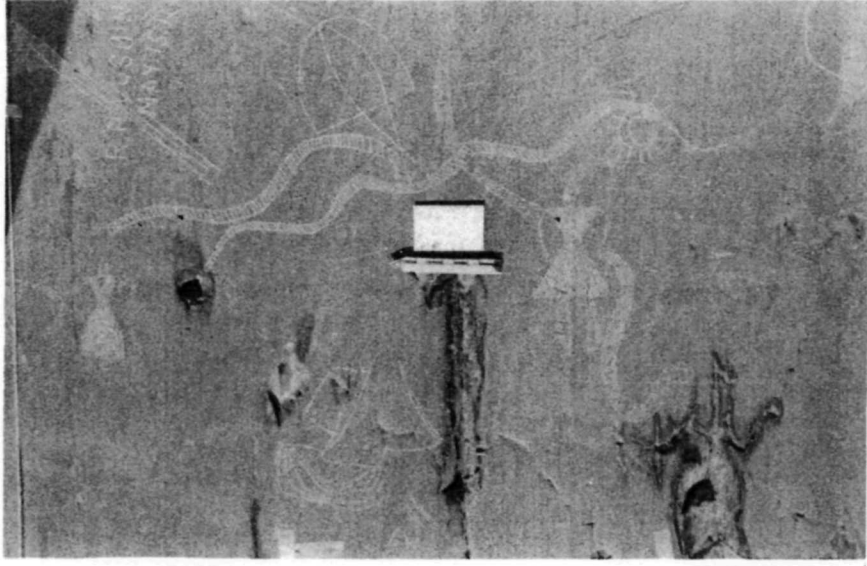


Fig. 260 See Figure 251a No. 21.

Fig. 261 See Figure 251a No. 6.




Fig. 262 See Figure 251a No. 1.

Fig. 263 See Figure 251a Nos 9, 10, 11.

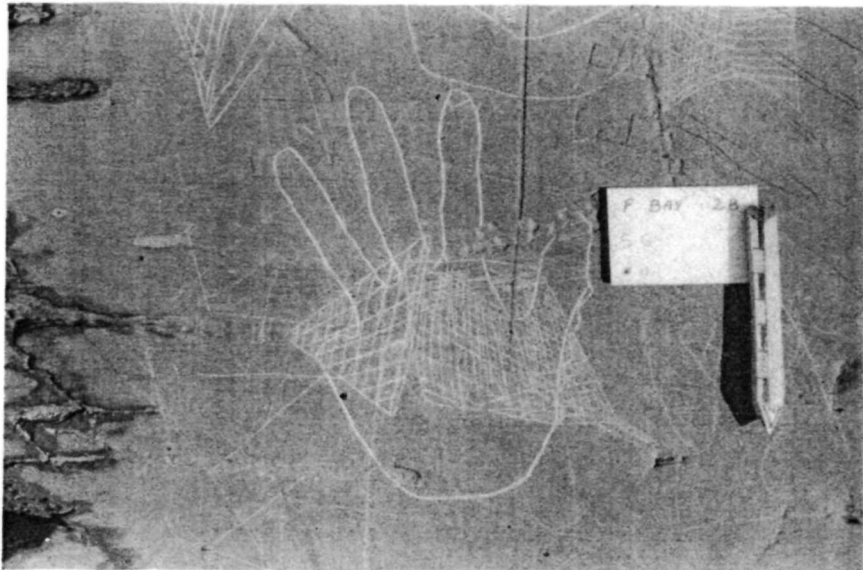




Fig. 264 See Figure 251a Nos 7, 8, 12, 13.

Fig. 265 See Figure 251a Nos 14, 15.



| SITE | | FARTHEST PERIMETER | | FARTHEST PERIMETER | |
|--------------|-----|--------------------|------------------|-----------------------------------|--|
| FB26 | | FARTHEST PERIMETER | | FARTHEST PERIMETER | |
| GRID SQUARE | NO. | MEASUREMENT NORTH | MEASUREMENT EAST | GENERAL DESCRIPTION | |
| SOUTH C-6 | 1. | N 66.6 cm | E 57.5 cm | CURVILINEAR MARKINGS BADLY FADED. | |
| | 2. | N 72.1 cm | E 89.0 cm | RECTILINEAR MARKINGS BADLY FADED | |
| | | | | | |
| | | | | | |
| | | | | | |
| | | | | | |
| | | | | | |
| | | | | | |
| | | | | | |
| | | | | | |
| | | | | | |

Fig. 266a

LOCATION: KEJIMIKUJIK NATIONAL PARK, NOVA SCOTIA, CANADA
SITE: FB 2b
DATE: _____

SRID REFERENCE: South C-6 RECORDER: M. C. FROST

1 METER SQUARE PLAN VIEW

SCALE: 20 CM. = 1 M.

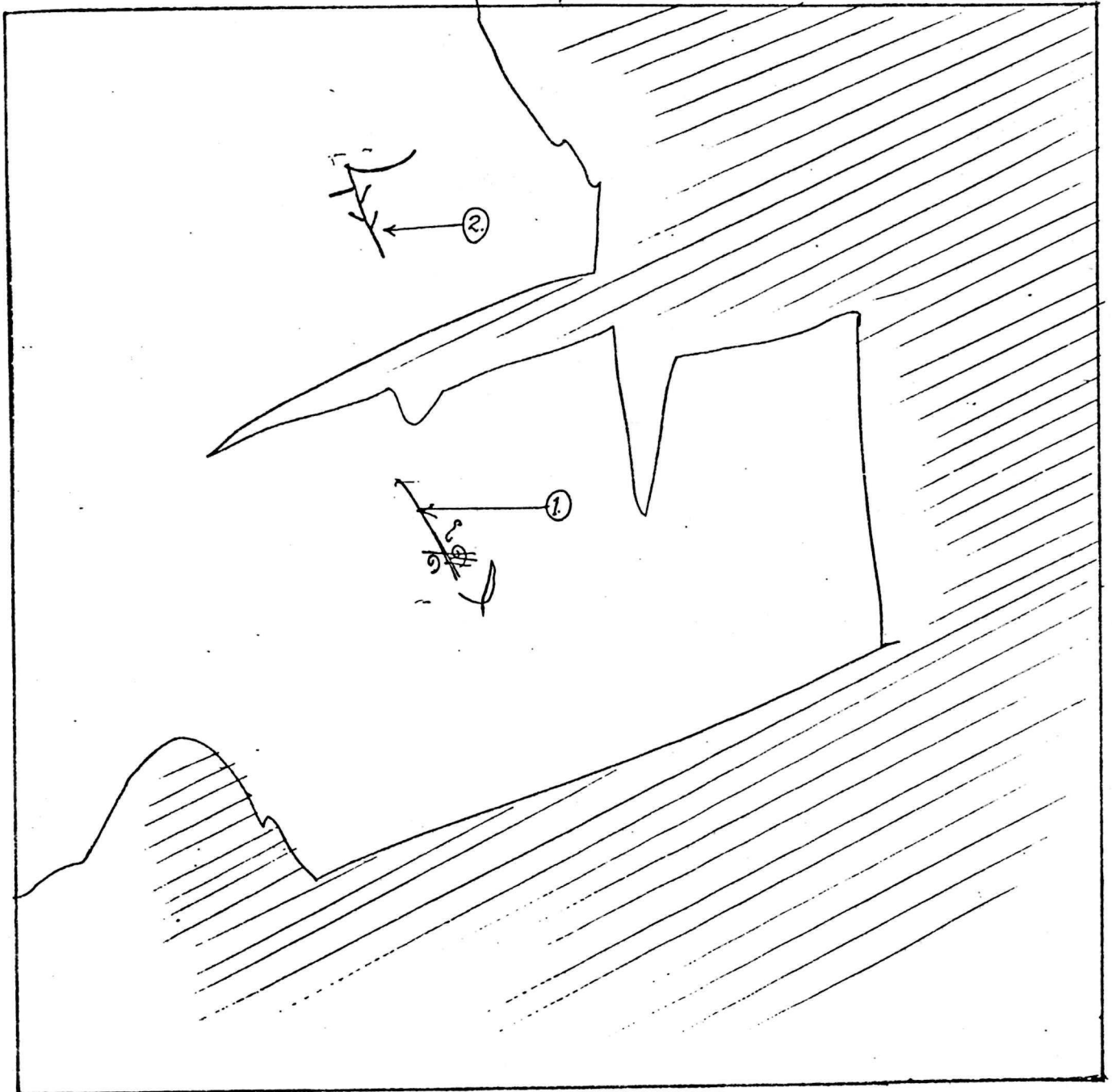



Fig. 266b

Fig. 267

S,C-6 looking East.

Fig. 268

See Fig. 266a Nos 1,2.



| SITE | | FARTHEST PERIMETER | | GENERAL DESCRIPTION |
|--------------|-----|--------------------|------------------|-------------------------------------|
| FB 26 | | FARTHEST PERIMETER | | |
| GRID SQUARE | NO. | MEASUREMENT NORTH | MEASUREMENT EAST | |
| SOUTH E-6 | 1. | N 52.73m | E 21.2m | SAIL BOAT BARELY FADED. 14.5m LONG. |
| | 2. | N 10.0m | E 63.3m | HULL ONLY IF SAIL BOAT BARELY FADED |
| | | | | |
| | | | | |
| | | | | |
| | | | | |
| | | | | |
| | | | | |
| | | | | |
| | | | | |
| | | | | |

Fig. 269a

LOCATION: KEJIMIKUJIK NATIONAL PARK, NOVA SCOTIA, CANADA

SITE: FB 2b

DATE: _____

GRID REFERENCE: Squid F-6 RECORDER: N.C. BROADBENT

1 METER SQUARE PLAN VIEW

SCALE: 20 CM = 1 M.

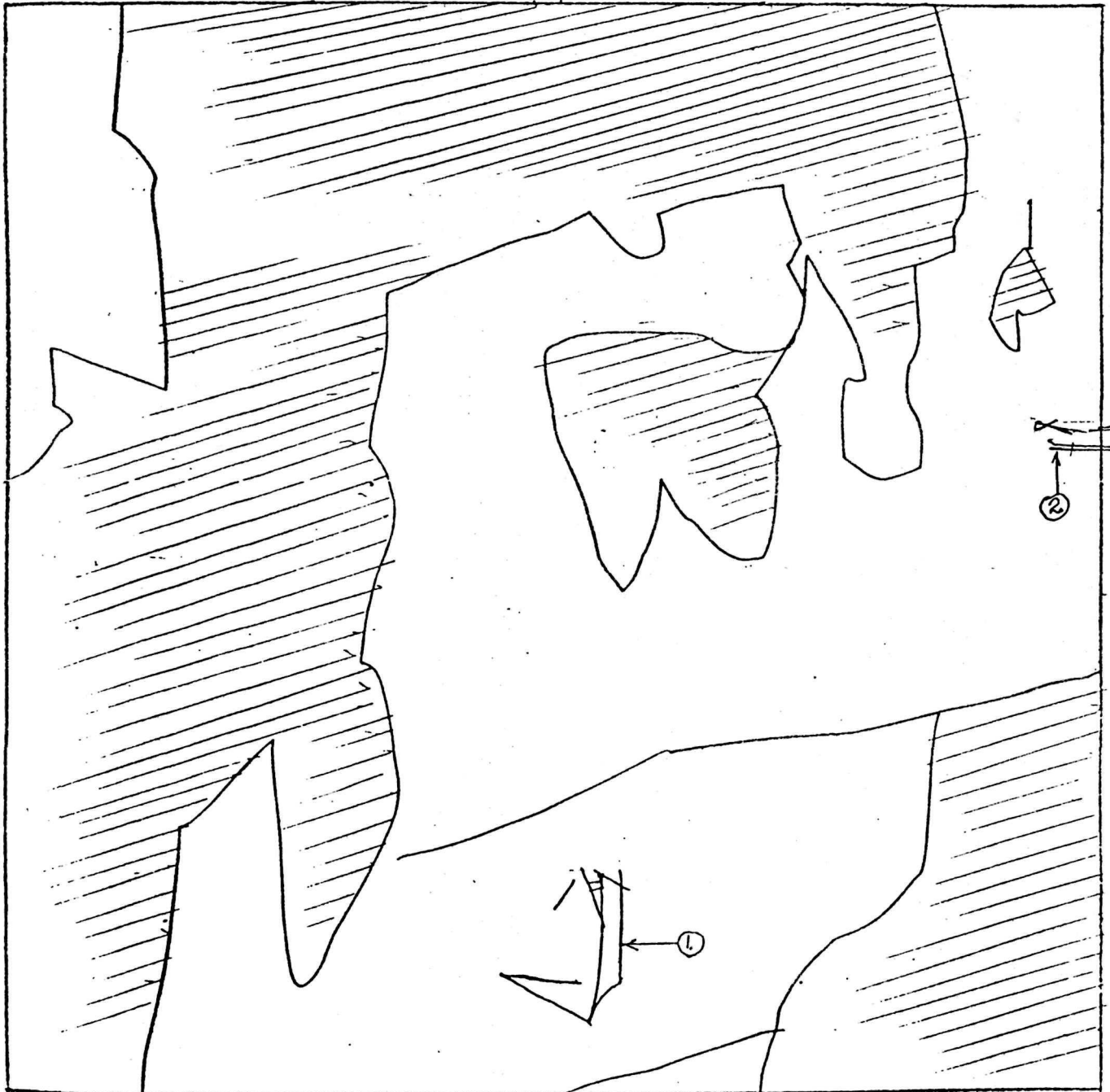


Fig. 269b

Fig. 270

S,F-6 looking East.

Fig. 271

See Fig. 269a No. 1.


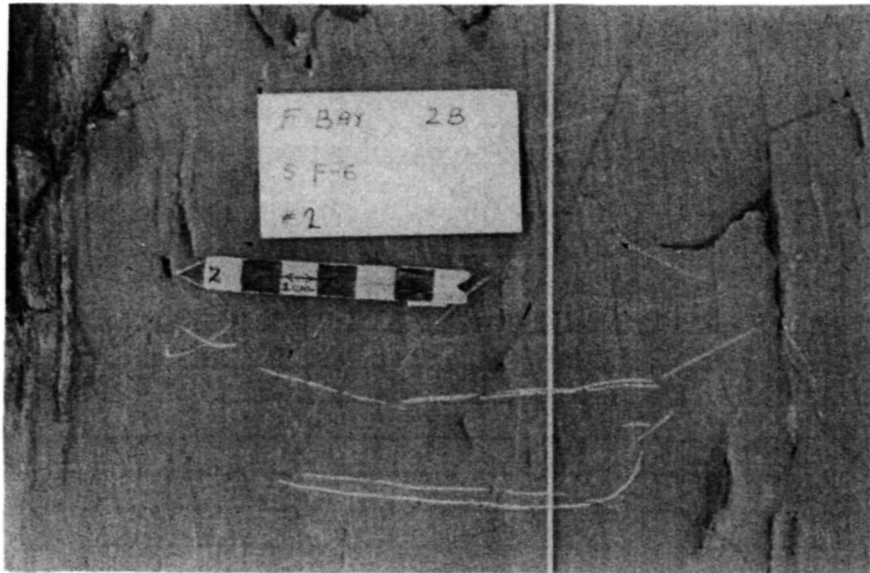


Fig. 272

See Fig. 269a No. 2.



| SITE | | FARTHEST WEST PERIMETER | FARTHEST EAST PERIMETER | GENERAL DESCRIPTION |
|--------------|-----|-------------------------|-------------------------|---|
| GRID SQUARE | NO. | MEASUREMENT DATE | MEASUREMENT | |
| SOUTH G-6 | 1. | PERIMETER | E 65.1 PM | FIGURE WEARING HEADRESS WITH OUTSTRETCHED ARMS 12.0 cm High. |
| | | | | |
| | | | | |
| | | | | |
| | | | | |
| | | | | |
| | | | | |
| | | | | |
| | | | | |
| | | | | |
| | | | | |
| | | | | |
| | | | | |
| | | | | |
| | | | | |
| | | | | |
| | | | | |

Fig. 273a

LOCATION: KEJIMIKUJIK NATIONAL PARK, NOVA SCOTIA, CANADA

SITE: FB 26

DATE: _____

GRID REFERENCE: S 65 RECORDER: N. C. P. P. FOOT

1 METER SQUARE PLAN VIEW

SCALE: 20 CM = 1 M.

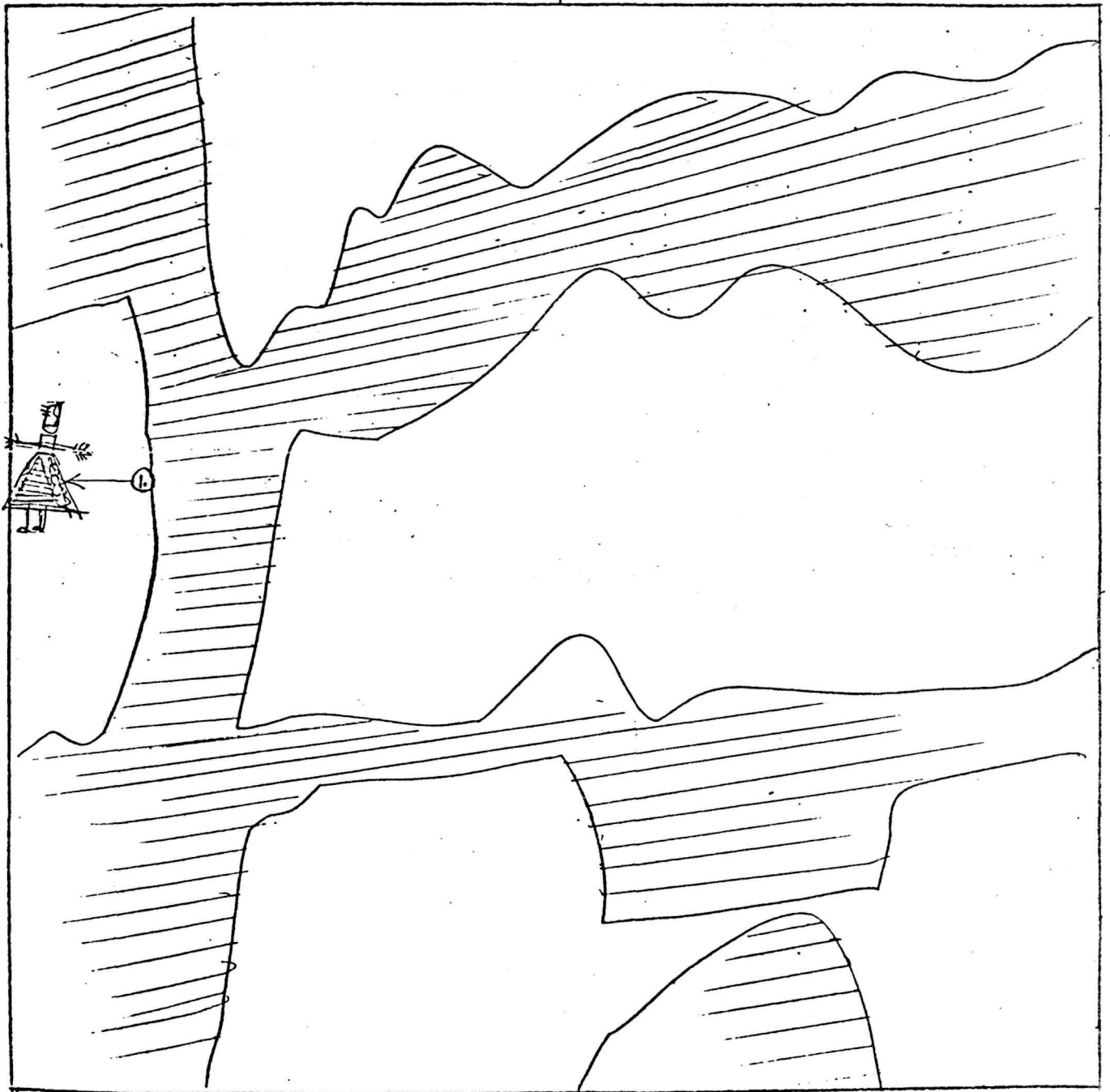
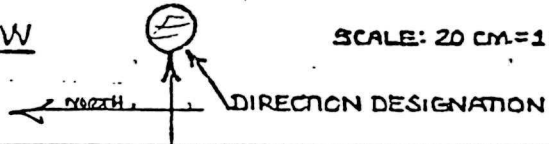


Fig. 273b

Fig. 274

S,G-6 looking East.

Fig. 275

See Fig. 273a No.1.


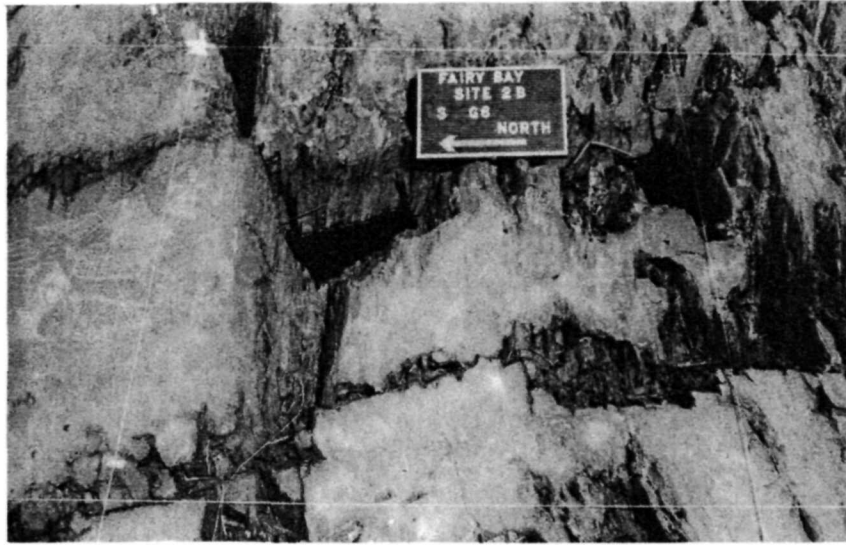
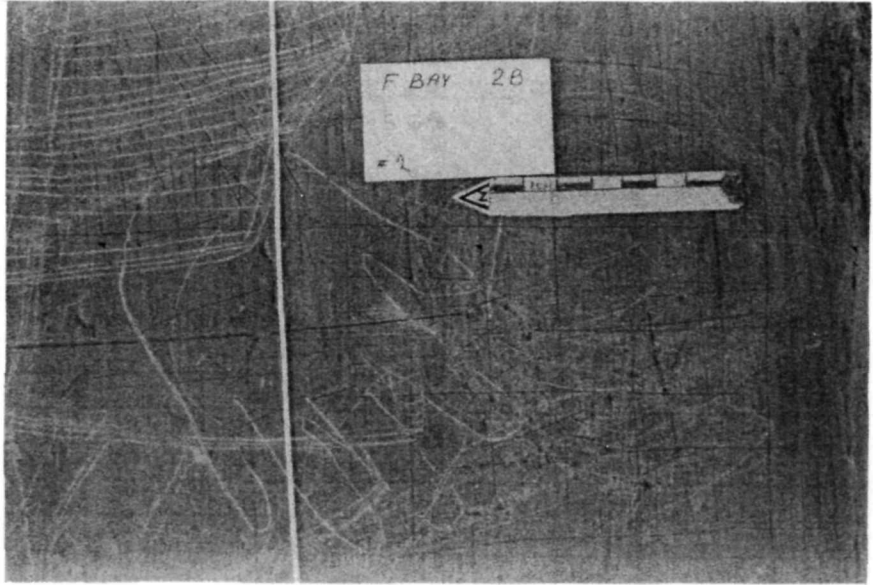


Fig. 276

Thumb and 3 fingers of left hand extending
from S, G-5.



FBAY 28

≈ 2



| SITE | | WEST PERIMETER | | EAST PERIMETER | | GENERAL DESCRIPTION |
|------------------------------|-----|-------------------|-------------------|------------------|-------------------|---|
| FB 26 | | MEASUREMENT NORTH | MEASUREMENT EAST | MEASUREMENT EAST | MEASUREMENT SOUTH | |
| GRASS SQUARE SOUTH E-7 | NO. | | | | | |
| | 1. | N 76.0 Cm | E 52.38m | | | AREA OF WRITTEN SIGNATURES - DIFFICULT TO DECIPHER |
| | 2. | N 62.70m | E 55.10m | | | "MAY DOLLIVER, MAY FREEMAN, EMMA FREEMAN AUG 15/88" |
| | 3. | N 70.50m | E 71.60m | | | "M. V. FREEMAN JULY 15TH 1883" |
| | 4. | N 68.80m | EASTERN PERIMETER | | | NON REPRESENTATIONAL MARKING |
| | | | | | | |
| | | | | | | |
| | | | | | | |
| | | | | | | |
| | | | | | | |

Fig. 277a

LOCATION: KEJIMIKUJIK NATIONAL PARK, NOVA SCOTIA, CANADA
SITE: FB 2b
DATE: _____

GRID REFERENCE: SOUTH E-7 RECORDER: M.C. BRUGGOTT

1 METER SQUARE PLAN VIEW

SCALE: 20 CM = 1 M.

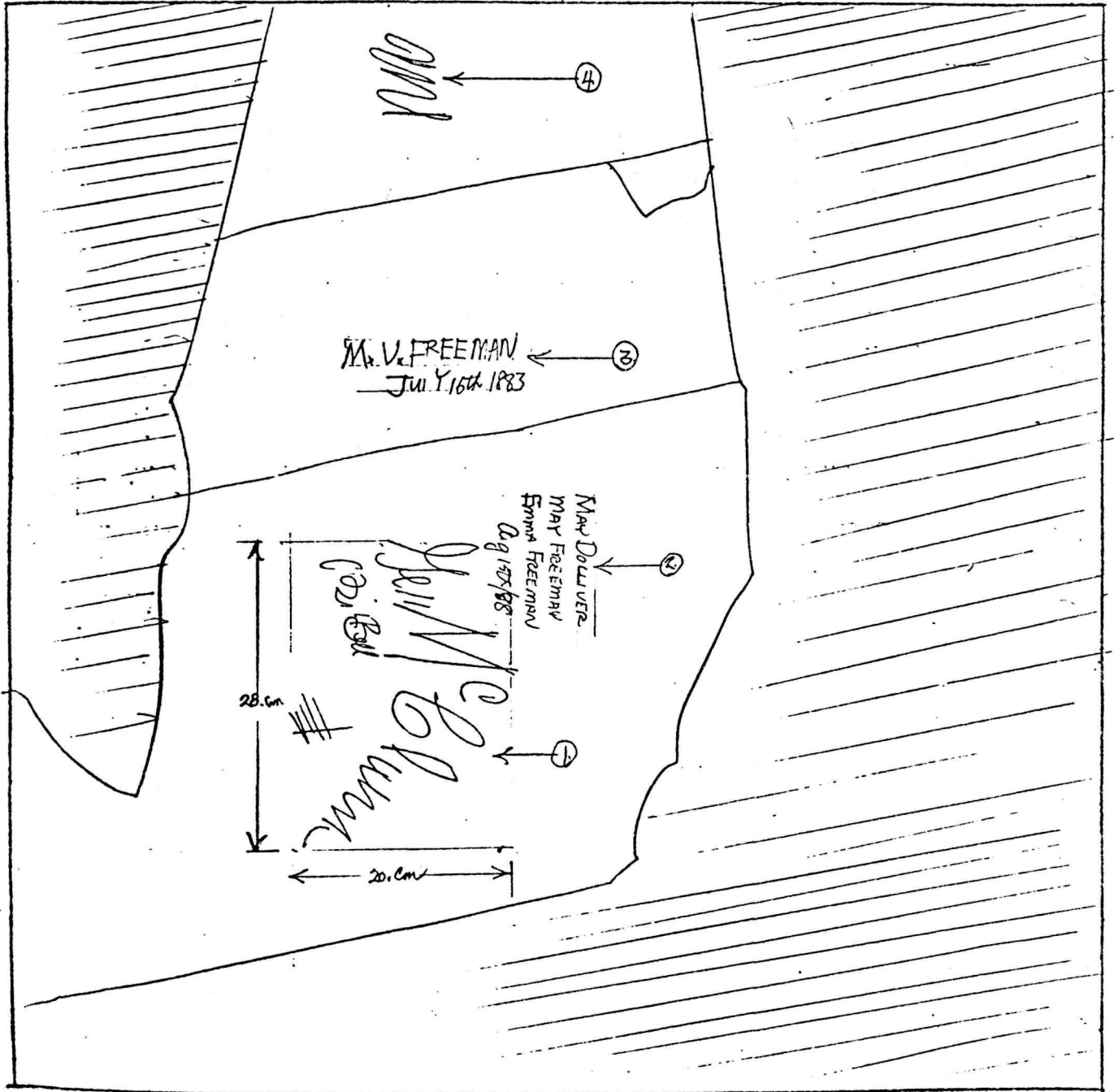



Fig. 277b

Fig. 278 S,E-7 looking East.

Fig. 279 See Fig. 277a Nos 1, 2, 3.



| SITE | | FARTHEST PERMITTED | FARTHEST PERMITTED | GENERAL DESCRIPTION |
|--------------|-----|--------------------|--------------------|--|
| FB 26 | | MEASUREMENT NORTH | MEASUREMENT EAST | |
| GRID SQUARE | NO. | | | |
| SOUTH D-9 | 1. | N 35.4 Gm | E. 19.3 Sm | " W.A. FADER, MAUDE FREEMAN MITCHELL SEPT 6 1944 |
| | | | | |
| | | | | |
| | | | | |
| | | | | |
| | | | | |
| | | | | |
| | | | | |
| | | | | |
| | | | | |
| | | | | |
| | | | | |
| | | | | |
| | | | | |
| | | | | |
| | | | | |
| | | | | |
| | | | | |
| | | | | |
| | | | | |
| | | | | |
| | | | | |

Fig. 280a

LOCATION: KEJIMIKUJIK NATIONAL PARK, NOVA SCOTIA, CANADA
SITE: FB. 26
DATE: _____

GRID REFERENCE: South D-9 RECORDER: M.C. Broadfoot

1 METER SQUARE PLAN VIEW

SCALE: 20 CM. = 1 M.





Fig. 280b

Fig. 281

S,D-9 looking East.

Fig. 282

See Fig. 280a No. 1.



| SITE | | FARTHEST PERIMETER | | GENERAL DESCRIPTION |
|--------------|-----|--------------------|--------------------|-------------------------------------|
| FB 2 | | WEST | EAST | |
| GRID SQUARE | NO. | MEASUREMENT | MEASUREMENT | |
| SOUTH F10 | 1. | N. 59.60m | E 77.1 cm | CRESCENT SHAPE LINES 10.0cm LONG. |
| | 2. | N. 55.60m | E 84.60m | "2M" |
| | 3. | N. 74.60m | E 85.00m PERIMETER | RECTANGLE WITH CROSS HATCH MARKINGS |
| | | | | |
| | | | | |
| | | | | |
| | | | | |
| | | | | |
| | | | | |
| | | | | |
| | | | | |
| | | | | |

Fig. 283a

LOCATION: KETJIMIKUJIK NATIONAL PARK, NOVA SCOTIA, CANADA
SITE: FB 26
DATE: _____

GRID REFERENCE: South E-10 RECORDER: N.C. FROST

1 METER SQUARE PLAN VIEW

SCALE: 20 CM = 1 M.

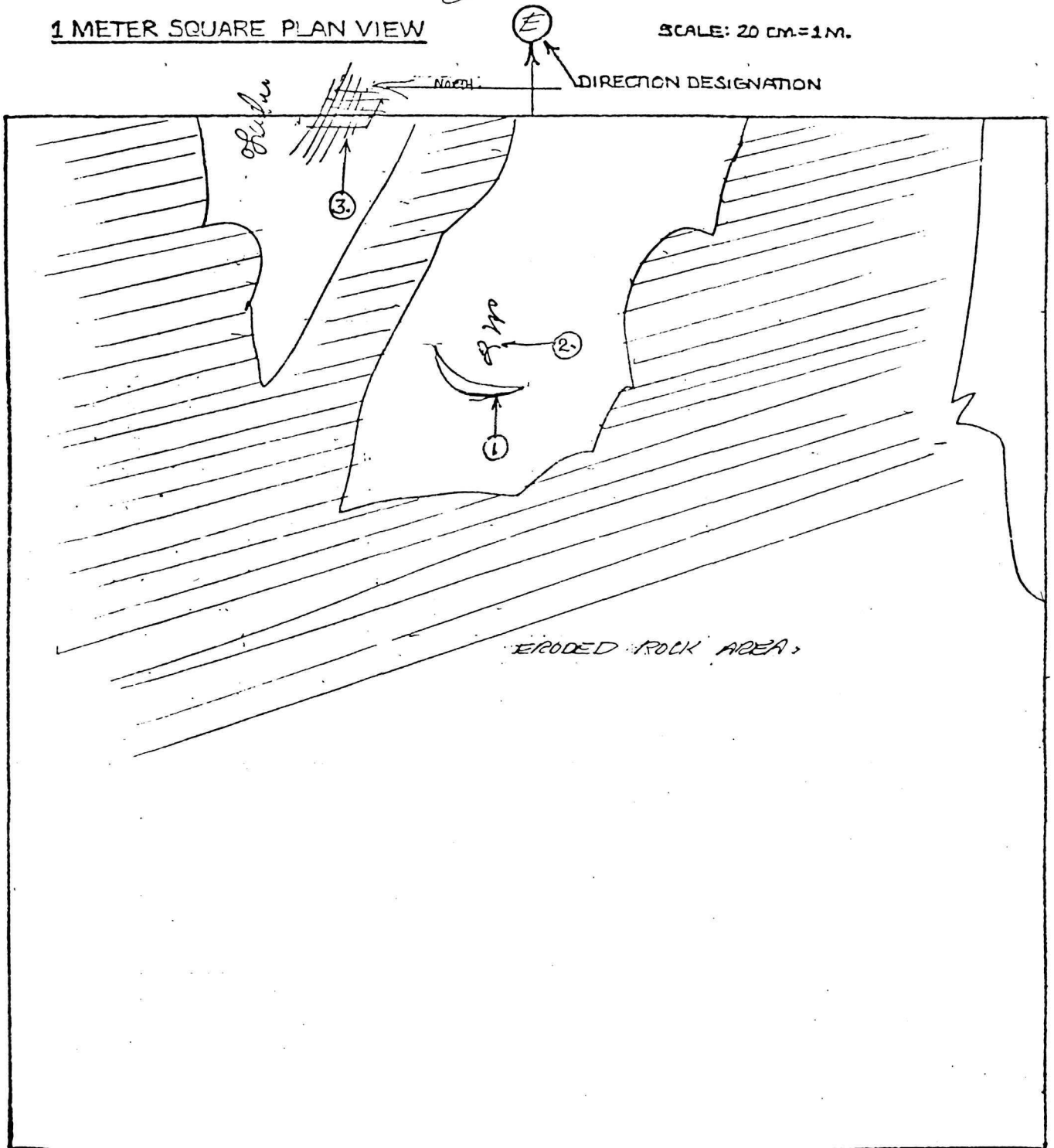


Fig. 283b


Fig. 284 S,F-10 looking East.

Fig. 285 See Fig. 283a Nos 1, 2.



Fig. 286

See Fig. 283a No. 3.



| SITE | | FARTHEST WEST MEASUREMENT | FARTHEST EAST MEASUREMENT | GENERAL DESCRIPTION |
|------------------------------|--------|-------------------------------------|---------------------------|--|
| GRID SQUARE South G-10 | NO. 1. | N. 71.2 cm | E 7.1 cm | PEDANBLE CONTAINS CRISPLATCH MARKINGS. F-10 no. 3. |
| | 2. | N. 44.2 cm | E 15.8 cm | SMALL PEDANBLE DESIGN. |
| | 3. | N. 23.1 cm | E 12.3 cm | CURVILINEAR MARKINGS. |
| | 4. | N. 19.2 cm | E 16.5 cm | CALLIGRAPHIC MARKINGS. |
| | 5. | N. 93.2 cm | E 20.0 cm | OUTLINE OF LEFT HAND. 14.00 cm SPAN |
| | 6. | (CONTAINED WITHIN ABOVE DIMENSIONS) | | CALLIGRAPHIC MARKINGS SAME AS IN FB 2a, E-3 |
| | 7. | N. 95.1 cm | E 36.0 cm | OUTLINE OF LEFT HAND FINGER TIPS NOT FILLED IN. |
| | 8. | N. 97.0 cm | E 29.0 cm | CALLIGRAPHIC MARKINGS BETWEEN THUMB + INDEX FINGER 15.00 cm SPAN |
| | 9. | (VERTICAL MEASUREMENT) | E 45.3 cm | SMALL AREA OF SIGNATURE, P, R, E, AND E, T, E. no. 17. |
| | 10. | N. 52.1 cm | E 40.08 cm | CURVILINEAR MARKINGS 24.00 cm LONG. |
| South J-9. | 1. | N. 10.0 cm | E 26.0 cm | 1858 MARKING perhaps in a student's hand in S. G-10. |
| | | | | |
| | | | | |
| | | | | |
| | | | | |
| | | | | |
| | | | | |
| | | | | |
| | | | | |

Fig. 287a

LOCATION: KEJIMIKUJIK NATIONAL PARK, NOVA SCOTIA, CANADA
SITE: FB 2b
DATE: _____

GRID REFERENCE: S 100 2-10 RECORDER: M. B. [unclear]

1 METER SQUARE PLAN VIEW

SCALE: 20 CM = 1 M.

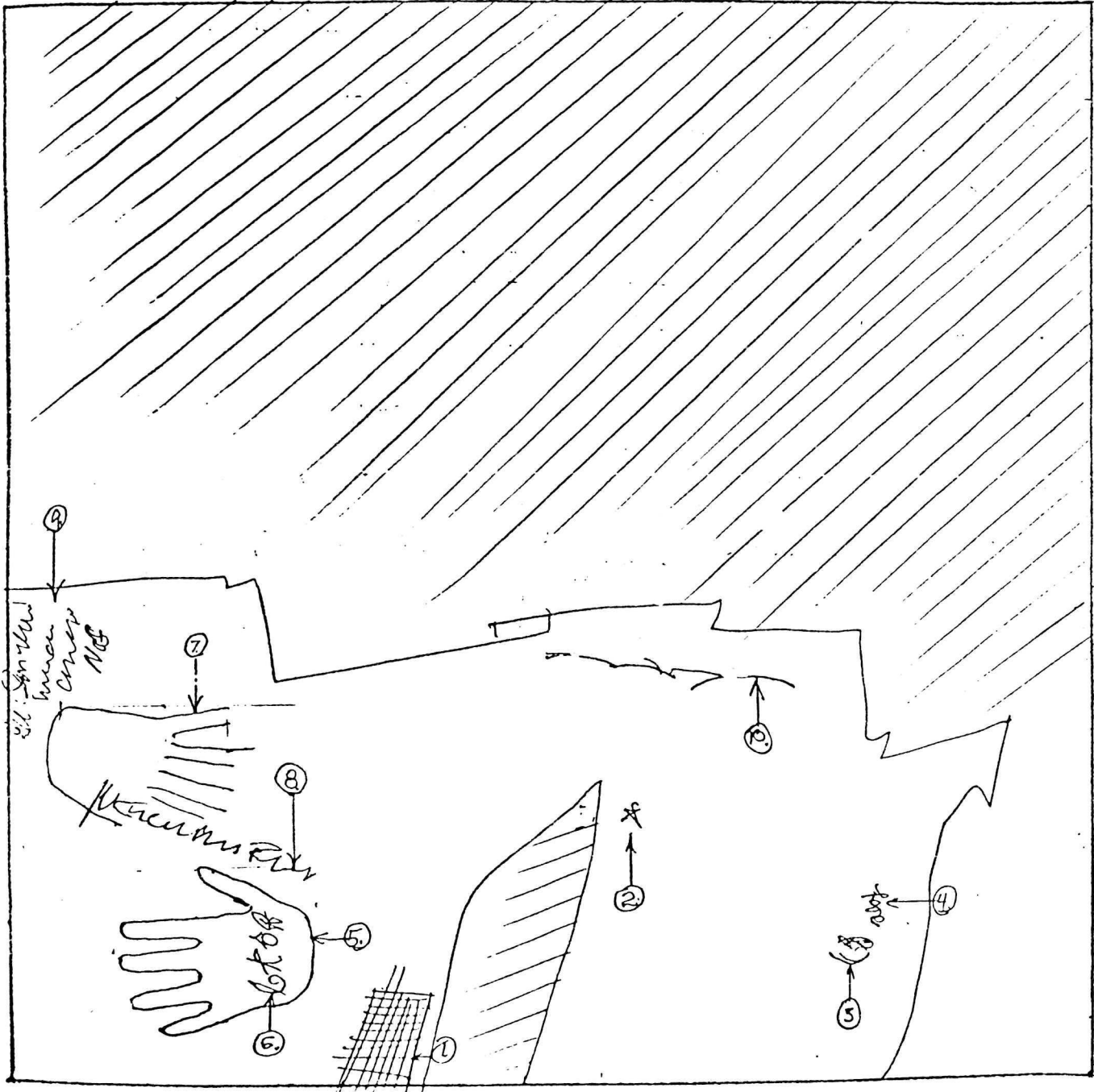


Fig. 287b

Fig. 288

S,G-10 looking East.

Fig. 289

See Fig. 287a Nos 5, 6.

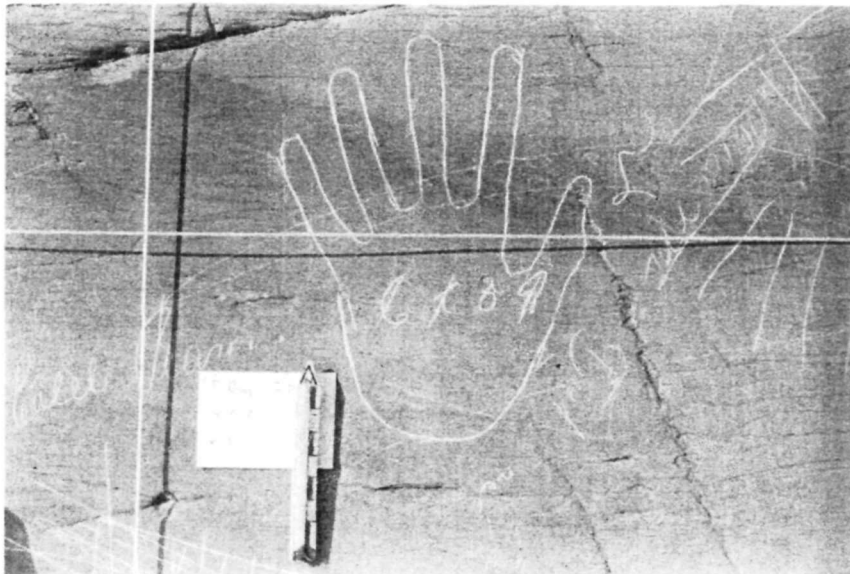



Fig. 290

See Fig. 287a No. 1.

Fig. 291

See Fig. 287a No. 10





Fig. 292

See Fig. 287a No. 2.

Fig. 293

See Fig. 287a Nos 4, 5.





Fig. 294

See Fig. 287a Nos 5-9. Note: Strings are not
in true position.



| SITE | | FARTHEST FARTHEST | | GENERAL DESCRIPTION |
|---------------|-----|-------------------|------------------|--|
| FB 26 | | PERIMETER | PERIMETER | |
| GARDEN SQUARE | NO. | MEASUREMENT NORTH | MEASUREMENT EAST | |
| SD-12 | 1. | N 59.90m | E 33.00m | SAILING SHIP NO YARD ARMS VISIBLE. 33.00m LONG |
| | 2. | N 58.80m | E 26.00m | OUTLINE OF ARCH WITH PARALLEL LINE APPENDAGES |
| | 3. | N 36.70m | E 79.30m | FADED WRITING DATED 1860. 26.00m LONG |
| | 4. | N 40.20m | E 84.10m | REPEAT CURVILINEAR DESIGN 10.80m LONG. |
| | 5. | N 47.80m | E 42.60m | SHORT PARALLEL LINES 2 UNITS OF 3. |
| SD-11 | 1. | N 13.20m | E 55.10m | SHAMROCK OUTLINE 12.00m DIAMETER |
| | 2. | N 13.40m | E 74.20m | 2 STOREY HOUSE |
| | 3. | N 12.00m | E 51.60m | FADED WRITING DATED 1868 |
| | 4. | N 18.20m | E 65.10m | PARALLEL CURVED LINES - FADED |
| | 5. | E 94.20m | N 22.50m | BADLY FADED CURVILINEAR DESIGN. 13.30m LENGTH. |
| | 6. | N 19.40m | E 64.50m | TREE LIKE DESIGN OVER HOUSE |

Fig. 295a

LOCATION: KEMIMIKUK NATIONAL PARK, NOVA SCOTIA, CANADA

SITE: FB 26

DATE: Aug 8 '71

GRID REFERENCE: S, D-11 S, D-12 RECORDER: M.C. BRISTOL

1 METER SQUARE PLAN VIEW

SCALE: 20 CM = 1 M.

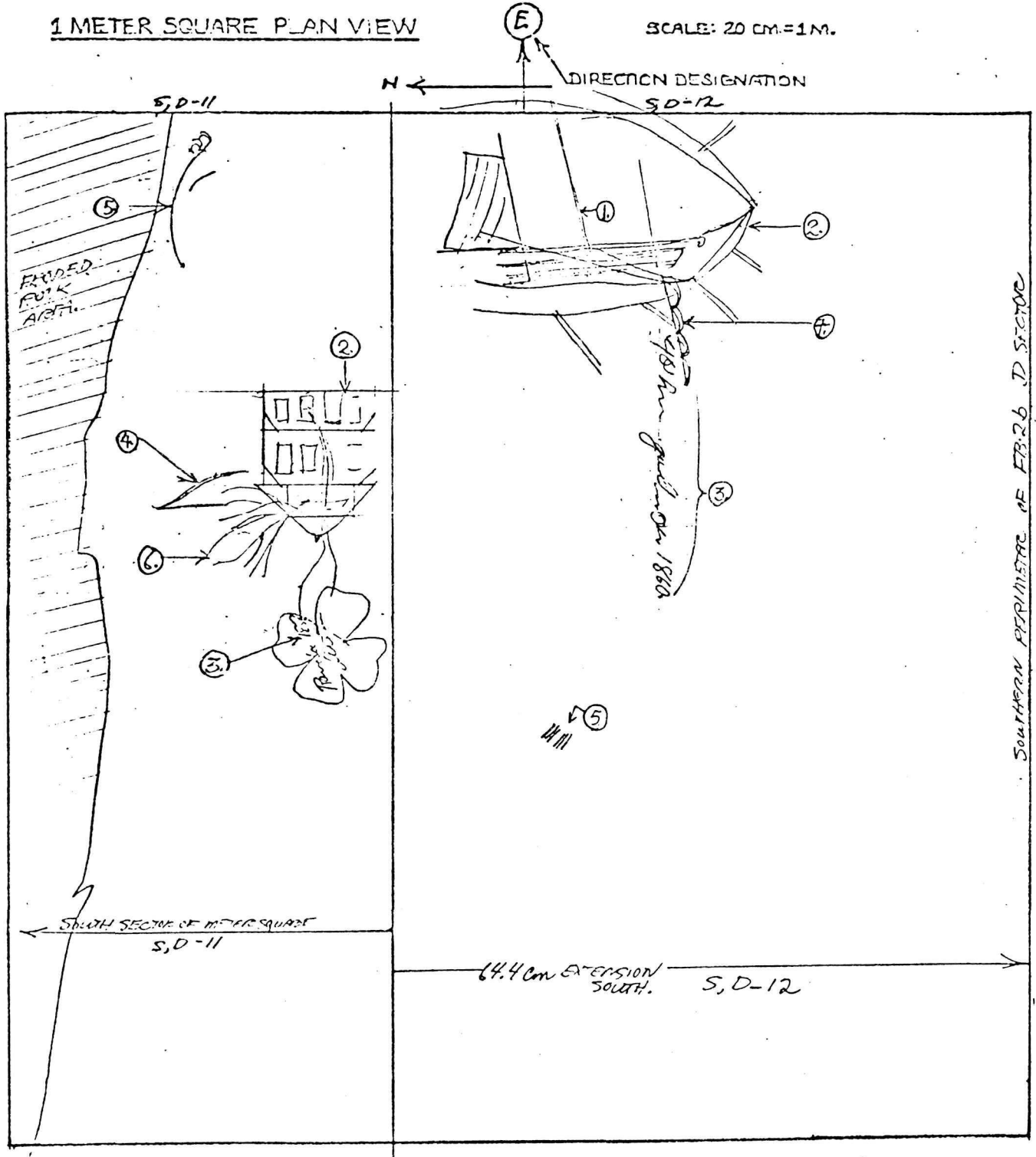


Fig. 295b

Fig. 296 S,D-11 looking East.

Fig. 297 See Figure 295a S,D-11 Nos 2,3,4,6.




Fig. 298 See Figure 295a S,D-11 No. 5.

Fig. 299 S,D-12 looking East.





Fig. 300 See Figure 295a S,D-12 No. 5.

Fig. 301 See Figure 295a S,D-12 Nos 3, 4.


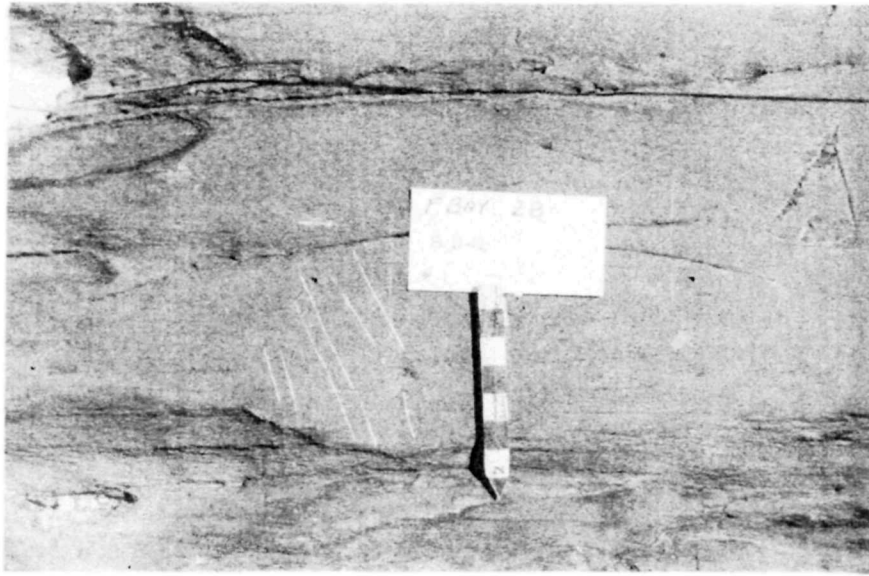
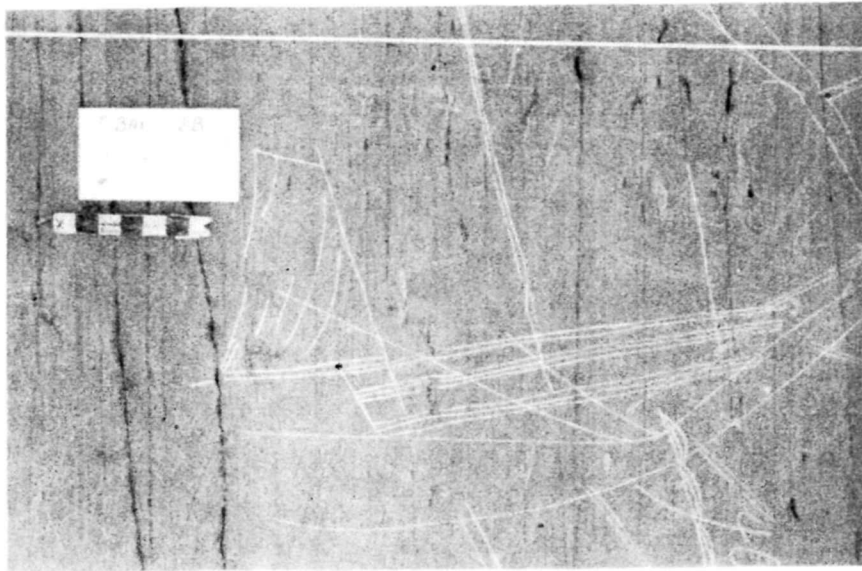
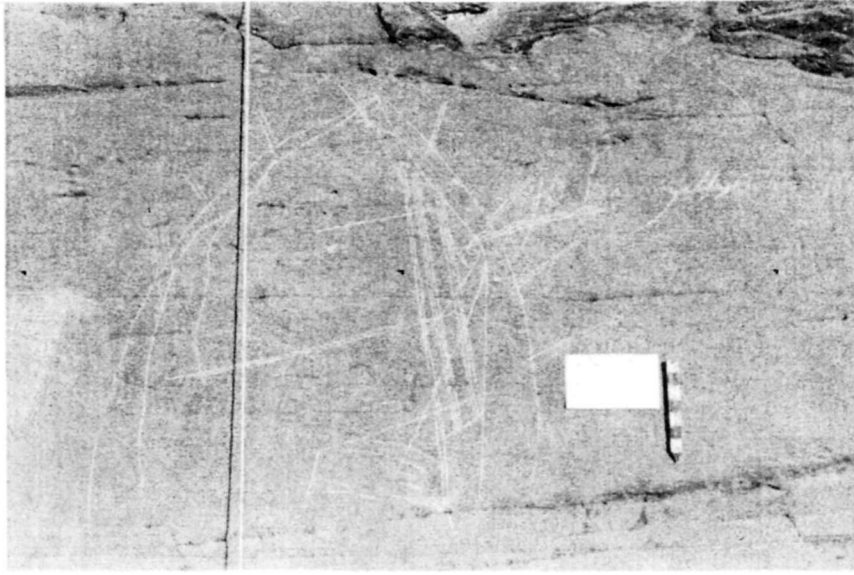


Fig. 302 See Figure 295a S,D-12 No. 2.

Fig. 303 See Figure 295a S,D-12 No. 1.



LOCATION: KEJIMIKUJIK NATIONAL PARK, NEW SCOTIA, CANADA
SITE: FB 2b
DATE: _____

GRID REFERENCE: South A-12 RECORDER: Lynn Mass

1 METER SQUARE PLAN VIEW

SCALE: 20 CM. = 1 M.




Fig. 304b

Fig. 305

S,A-12 looking East.

Fig. 306

See Fig. 304a No. 1.

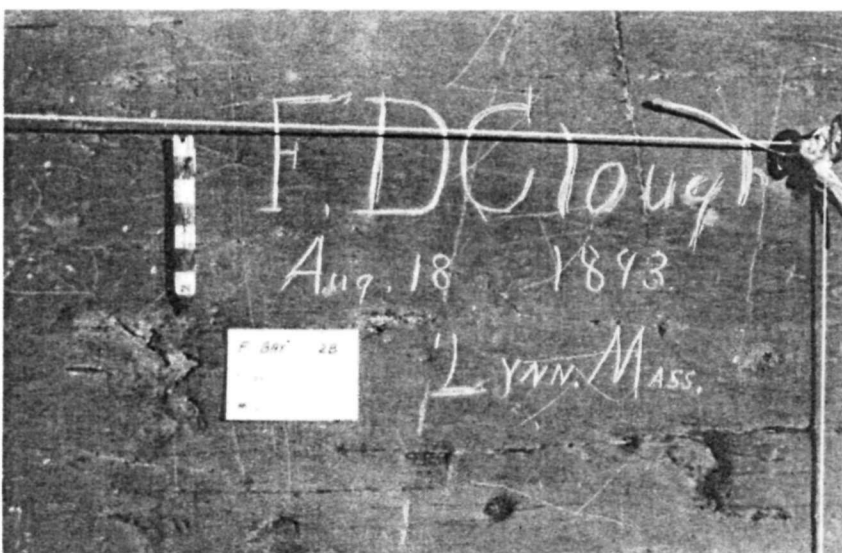



Fig. 307

See Fig. 304a No. 2.



| SITE | | | | GENERAL DESCRIPTION |
|---------------|-----|--------------------|--------------------|---|
| FB 26 | | FARTHEST PERIMETER | FARTHEST PERIMETER | |
| CROSS-SECTION | NO. | MEASUREMENT NORTH | MEASUREMENT EAST | |
| South B-12 | 1. | N 52.3 cm | E 13.0 cm | OUTLINE OF LEFT FOOT (RADIAL MARKINGS) → A-12/2 |
| | 2. | N. 43.0 cm | E 13.0 cm | CHARACTER OF MAN WITH LARGE NOSE - THE HEAD IS IN C-1. 45.0 cm HIGH |
| | | | | |
| | | | | |
| | | | | |
| South C-12 | 1. | N 49.8 cm | E. 10.8 cm | FACE (PROFILE) OF MAN WITH LARGE NOSE (S, B-12/2) |
| | 2. | N 18.0 cm | E 6.0 cm | "SFD 1896" |
| | | | | |
| | | | | |
| | | | | |
| | | | | |
| | | | | |
| | | | | |
| | | | | |

Fig. 308a

LOCATION: KEJIMIKUJIK NATIONAL PARK, NOVA SCOTIA, CANADA
SITE: FB 2b
DATE: _____

GRID REFERENCE: South B-12 RECORDER: M. P. [Signature]

1 METER SQUARE PLAN VIEW

SCALE: 20 CM. = 1 M.

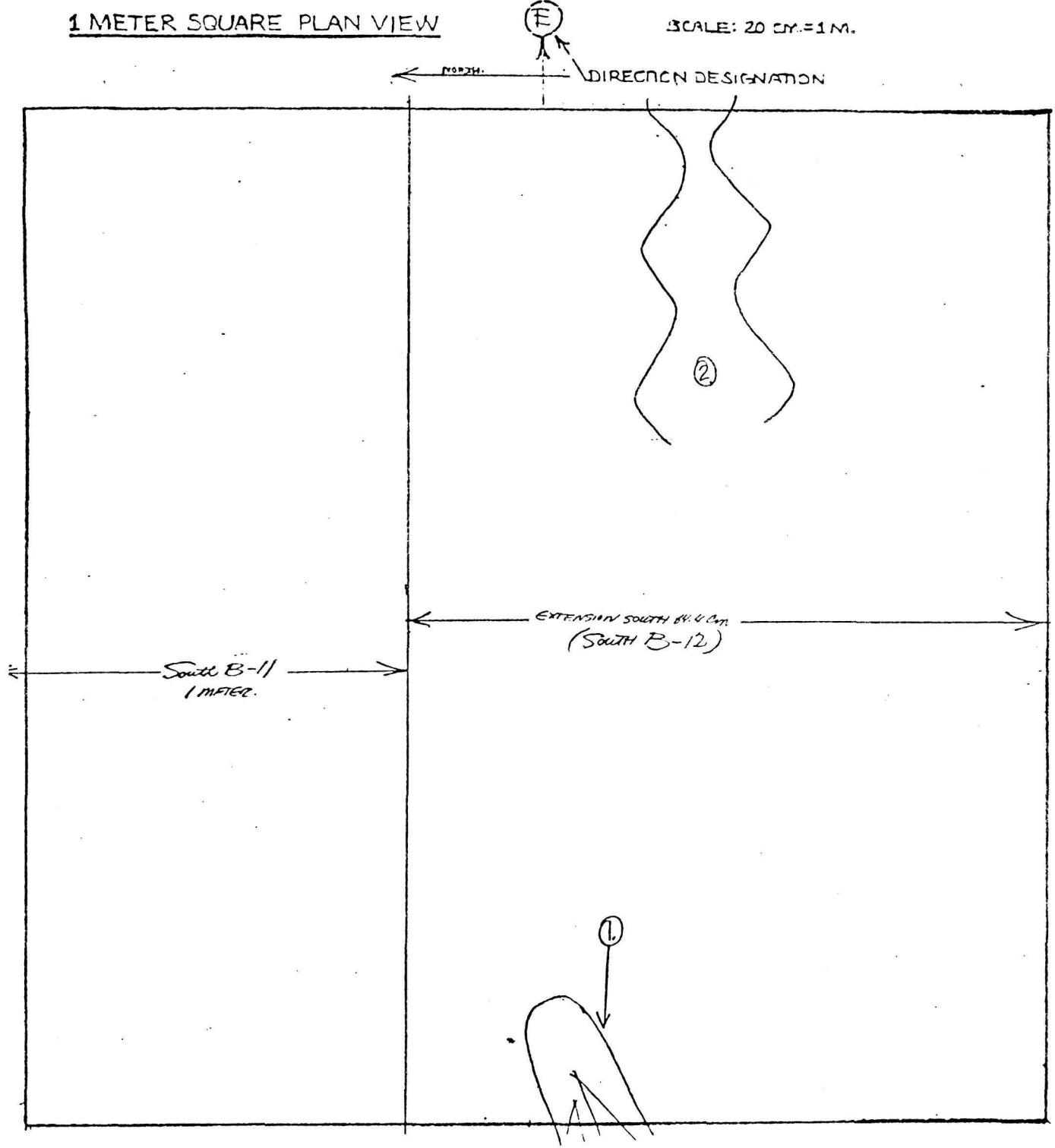


Fig. 308b

LOCATION: KEJIMIKUJIK NATIONAL PARK, NOVA SCOTIA, CANADA
SITE: FB 2b
DATE: AUG 19/71

GRID REFERENCE: South C-12 RECORDER: M.P. Broadbent
WESTERN SECTOR.

1 METER SQUARE PLAN VIEW

SCALE: 20 CM. = 1 M.

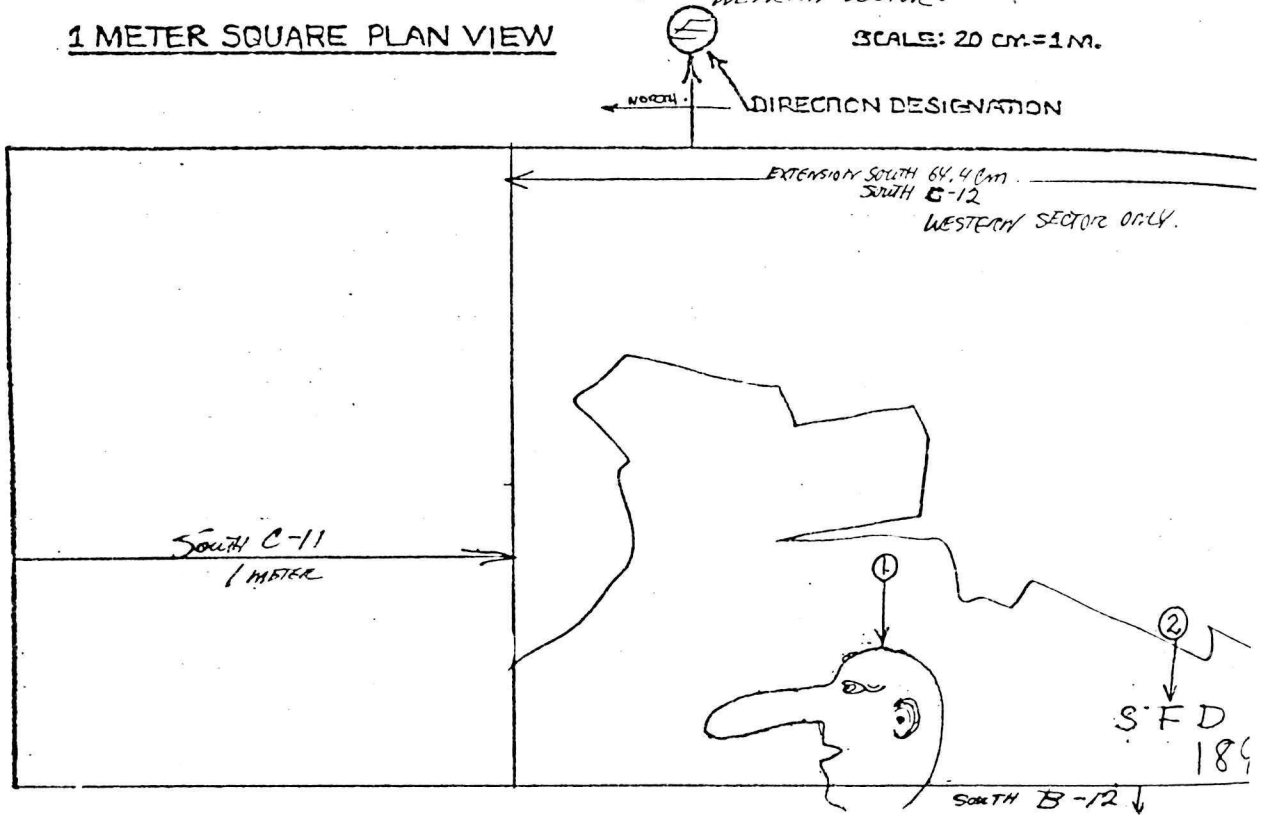


Fig. 308c

Fig. 309

S,B-12 looking East.

Fig. 310

See Fig. 308a S,B-12 No. 2.

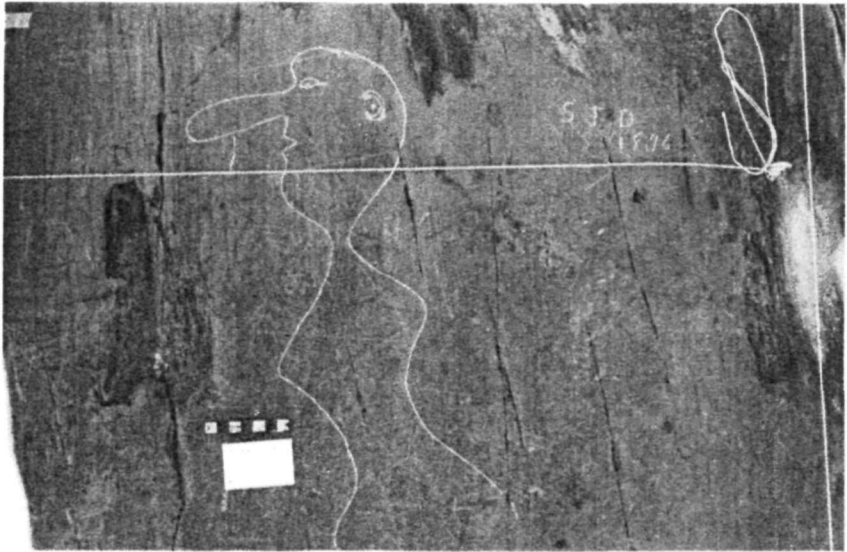
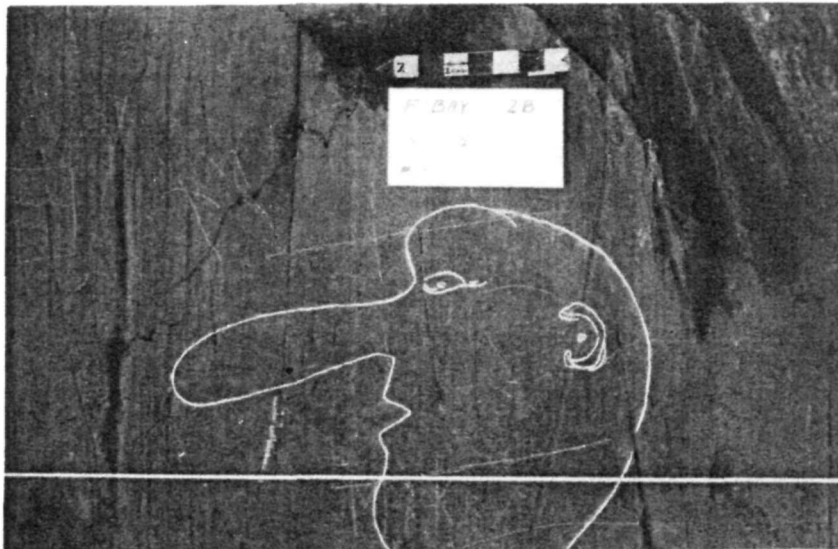


Fig. 311

S,C-12 looking North.

Fig. 312

See Fig. 308a S,C-12 No. 1.



| SITE | | NORTH OF SOUTH OF EAST OF WEST OF | | GENERAL DESCRIPTION |
|-------------|-----|--|-----------------------|--|
| FB 26 | | FARTHEST PERIMETER | FARTHEST PERIMETER | |
| GRID SQUARE | NO. | MEASUREMENT NORTH | MEASUREMENT EAST | |
| S, E-12 | 1. | N 4.10m | E 29.20m | CALLIGRAPHIC MARKINGS DATED 1883 |
| | 2. | N 20.30m | E 24.00m | "Ed. Johnson" 11.50m LONG |
| | 3. | N 6.60m | E 38.60m | REPEAT CURVILINEAR DESIGN 6.20m LONG |
| | 4. | N 28.30m | E 32.80m | CALLIGRAPHIC MARKINGS 11.10m LONG |
| | 5. | N 53.80m | E 26.80m | CROSSHATCHED FIGURE 15.90m LONG |
| | 6. | N.W. SECTOR | W 5.00m | PART OF ARCH DESIGN AS RECORDED IN S, D-12 |
| | 7. | N 21.30m | E 68.60m | "Miss Maud E. FREEMAN Sept 8th 1894" AND "B.A. J. NIXON Maitland" |
| | 8. | N 23.30m | E 63.20m | CALLIGRAPHIC MARKINGS EARLY FACED |
| | 9. | N 51.20m | E 74.30m | OUTLINE OF RIGHT FOOT 24.40m IN LENGTH |
| | 10. | N 60.60m | E 63.40m | LEFT HAND OUTLINE 18.40m SPAN |
| | 11. | N 53.00m | E 51.30m | CANOE WITH PADDLE ONLY 8.40m LONG |
| | 12. | N 21.00m | E 92.30m | SAILING SHIP ON ROCK FACING SLOPING TO SOUTHWARD |
| | 13. | N 57.90m | E 93.00m | OUTLINE OF LEFT HAND FINGER MARKINGS 17.10m SPAN |
| | 14. | N 60.20m | E 98.40m | SECTION OF RIGHT HAND OUTLINE UNDER NO 13 |

Fig. 313a

LOCATION: KOTJIMIKUSIK NATIONAL PARK, NOVA SCOTIA, CANADA

SITE: FB 26

DATE: AUG 8/71

GRID REFERENCE: S, E-12

RECORDED: M. C. BRADLEY

1 METER SQUARE PLAN VIEW

SCALE: 20 CM = 1 M.

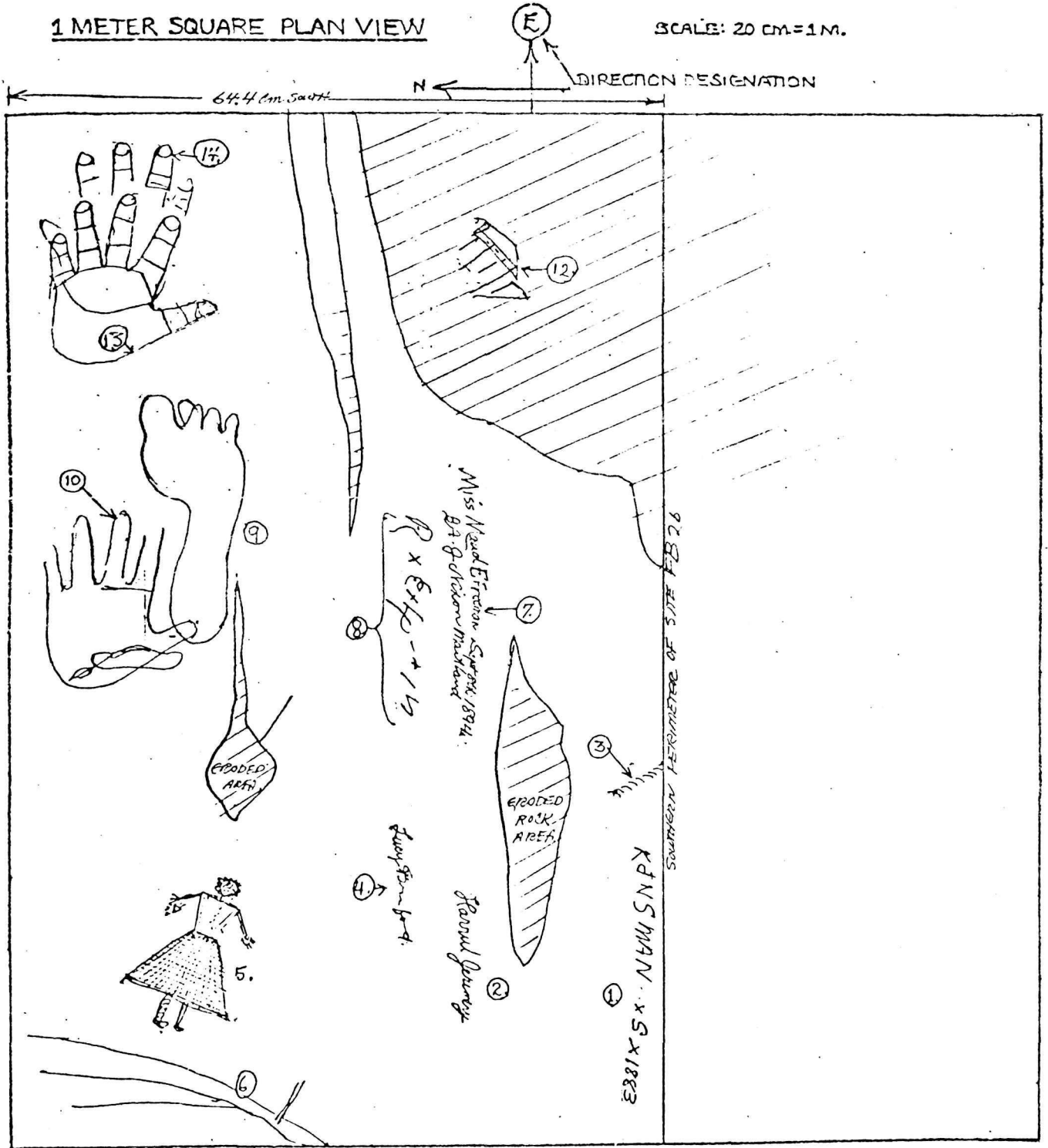


Fig. 313b

Fig. 314

S,E-12 looking East.

Fig. 315

See Fig. 313a No. 5.





Fig. 316

See Fig.313a No. 10.

Fig. 317

See Fig. 313a No. 9.

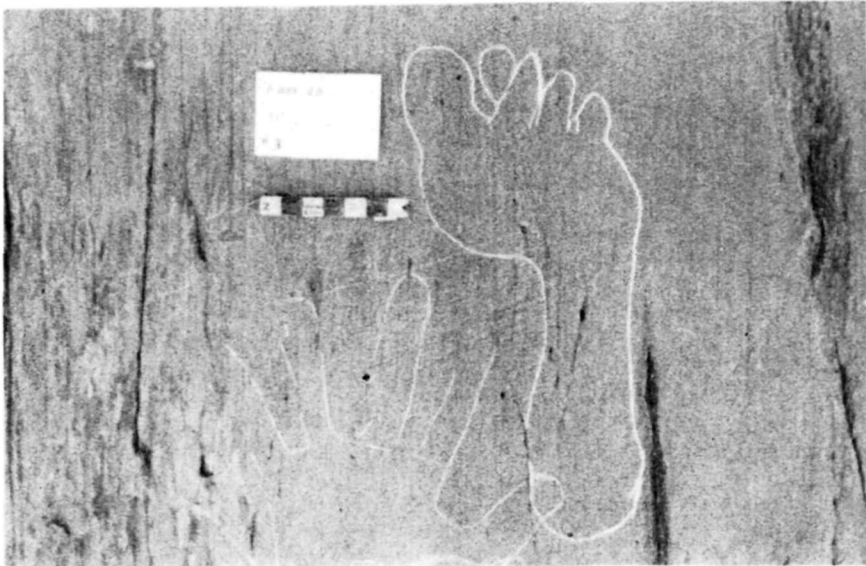
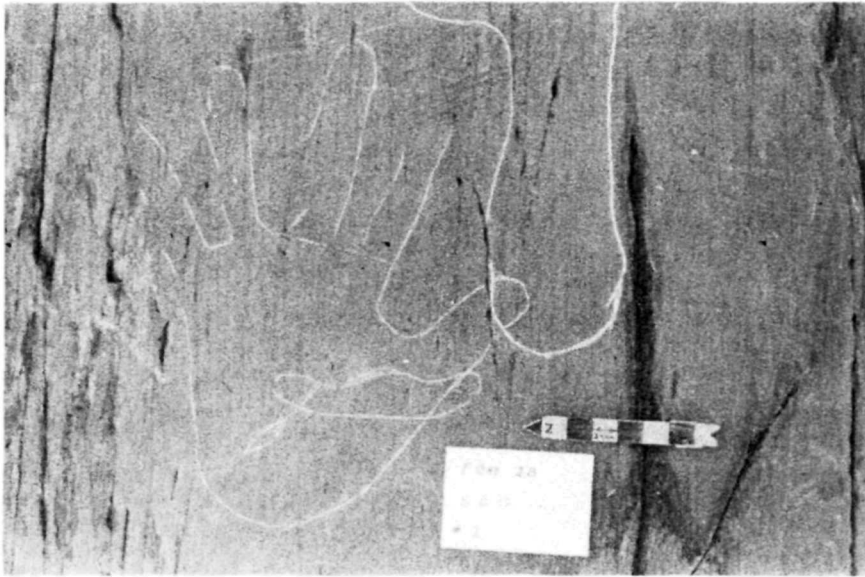


Fig. 318

See Fig. 313a Nos 13, 14.

Fig. 319

See Fig. 313a Nos 7, 8.

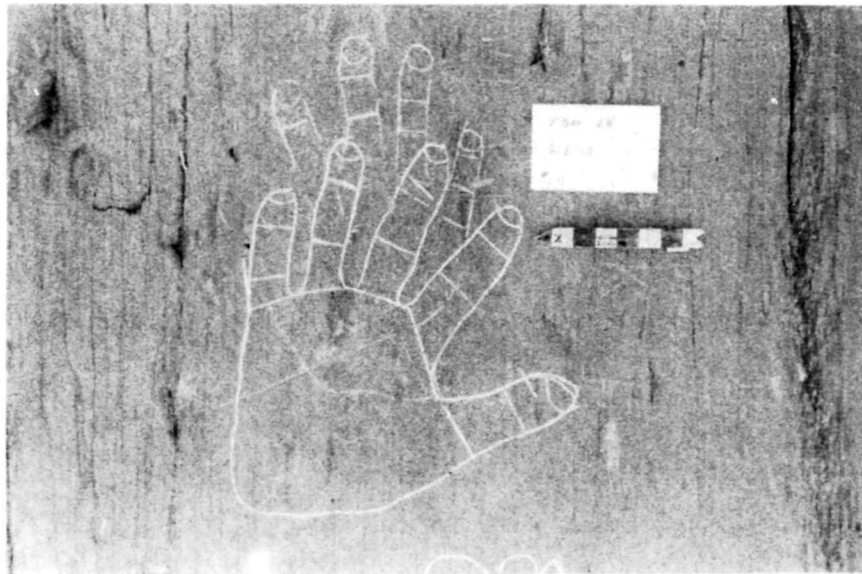


Fig. 320

See Fig. 313a Nos 2, 4.

Fig. 321

See Fig. 313a No. 12.






Fig. 322

See Fig. 313a No. 1.



| SITE | | | | |
|---------------|-----|--------------------------------------|-------------------------------------|---|
| FB 26 | | | | |
| | | | | |
| GRID SQUARE | NO. | FARTHEST PERIMETER MEASUREMENT NORTH | FARTHEST PERIMETER MEASUREMENT EAST | GENERAL DESCRIPTION |
| SOUTH F-12 | 1 | N. 36.06m | E 77.86m | PARALLEL LINES SUGGESTIVE OF A LODGE OR HOUSE |
| | | | | |
| | | | | |
| | | | | |
| | | | | |
| | | | | |
| | | | | |
| | | | | |
| | | | | |
| | | | | |
| | | | | |
| | | | | |
| | | | | |
| | | | | |
| | | | | |
| | | | | |
| | | | | |
| | | | | |
| | | | | |
| | | | | |
| | | | | |
| | | | | |
| | | | | |
| | | | | |
| | | | | |
| | | | | |

Fig. 323a

-453-

LOCATION: KESJIMIKUJIK NATIONAL PARK, NOVA SCOTIA, CANADA
SITE: FB 26
DATE: _____

GRID REFERENCE: South F-12 RECORDER: L. G. [Signature]

1 METER SQUARE PLAN VIEW

SCALE: 20 CM. = 1 M.

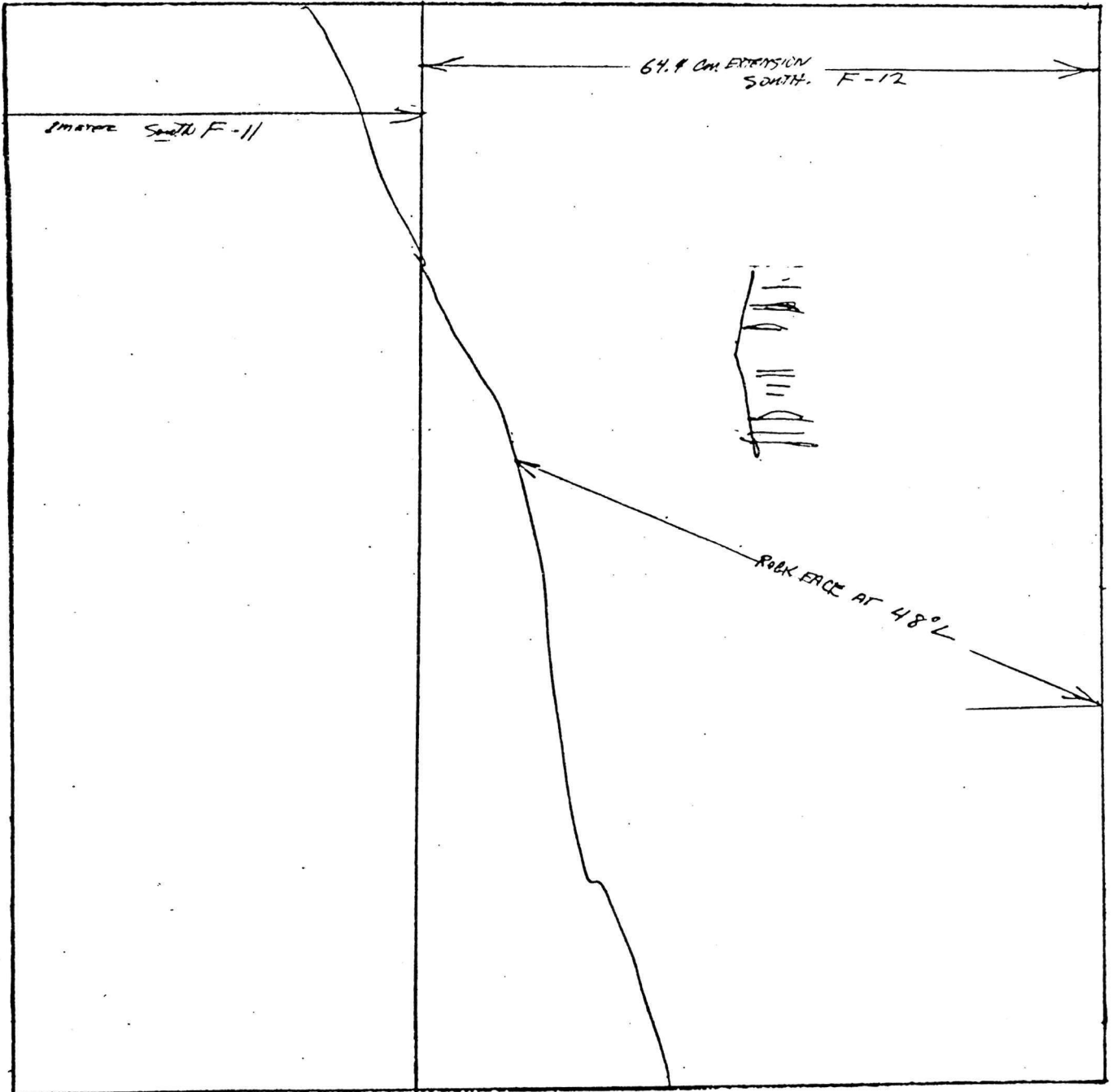


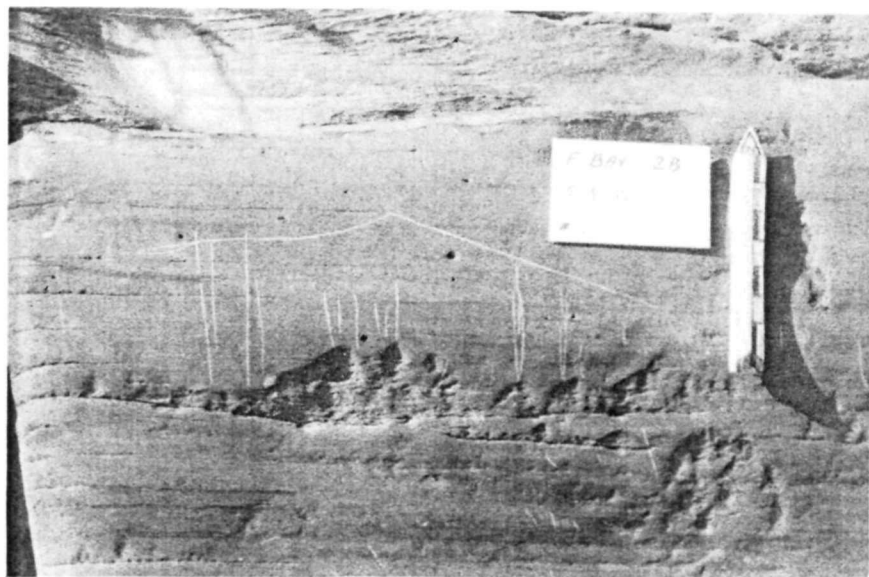

Fig. 323b

Fig. 324

S,F-12 looking East.

Fig. 325

See Fig. 323a No. 1.



| SITE | | | | |
|--------------|-----|-------------|----------------------|---|
| GROSS SURVEY | NO. | FARTHEST | FARTHEST | GENERAL DESCRIPTION |
| | | PERMITTED | PERMITTED | |
| | | MEASUREMENT | MEASUREMENT | |
| | | ON SLIP | EAST | |
| SOUTH | 1. | 11.302 3' | E 5.40m | EADLY ERDED SURVILLIERS DESIGN. |
| WEST | 2. | 11.302 3' | 13.00m WEST OF GRID. | SIGNATURE OF BA HEALY + MASONIC SYMBOLS |
| | | | | |
| | | | | |
| | | | | |
| | | | | |
| | | | | |
| | | | | |
| | | | | |
| | | | | |
| | | | | |
| | | | | |
| | | | | |
| | | | | |
| | | | | |
| | | | | |
| | | | | |
| | | | | |
| | | | | |

Fig. 326a

LOCATION: KEJIMIKUJIC NATIONAL PARK, NEW SCOTIA, CANADA
SITE: FB 2b
DATE: _____

GRID REFERENCE: Section A-10 West RECORDER: M.C. BRADY

1 METER SQUARE PLAN VIEW

SCALE: 20 CM. = 1 M.





Fig. 326b

| SITE | | | | |
|---------------|-----|--|--|--------------------------------------|
| FB 26 | | | | |
| GRID SQUARE | NO. | FARTHEST PERIMETER MEASUREMENT WEST | FARTHEST PERIMETER MEASUREMENT EAST | GENERAL DESCRIPTION |
| South A-11 | 1. | N 25.0 cm | WESTERN PERIMETER QUADR | SAIL BOAT 11.0 cm LONG. |
| West | 2. | N 29.8 cm | E 67.5 cm | "D. STEWART Sept 1897" |
| | 3. | N 40.5 cm | E 46.1 cm | "M.F. SHAYE NEW GRAFTON" |
| | 4. | N 84.1 cm | E 52.6 cm | CALLIGRAPHIC MARKINGS - BADLY FACED. |
| | | | | |
| | | | | |
| | | | | |
| | | | | |
| | | | | |
| | | | | |
| | | | | |
| | | | | |
| | | | | |
| | | | | |

Fig. 327a

LOCATION: KESJIMIKUJIK NATIONAL PARK, NOVA SCOTIA, CANADA

SITE: FB 2b

DATE: _____

GRID REFERENCE: SOUTH A-11 west RECORDER: M. C. BROADBENT

1 METER SQUARE PLAN VIEW

SCALE: 20 CM = 1 M.

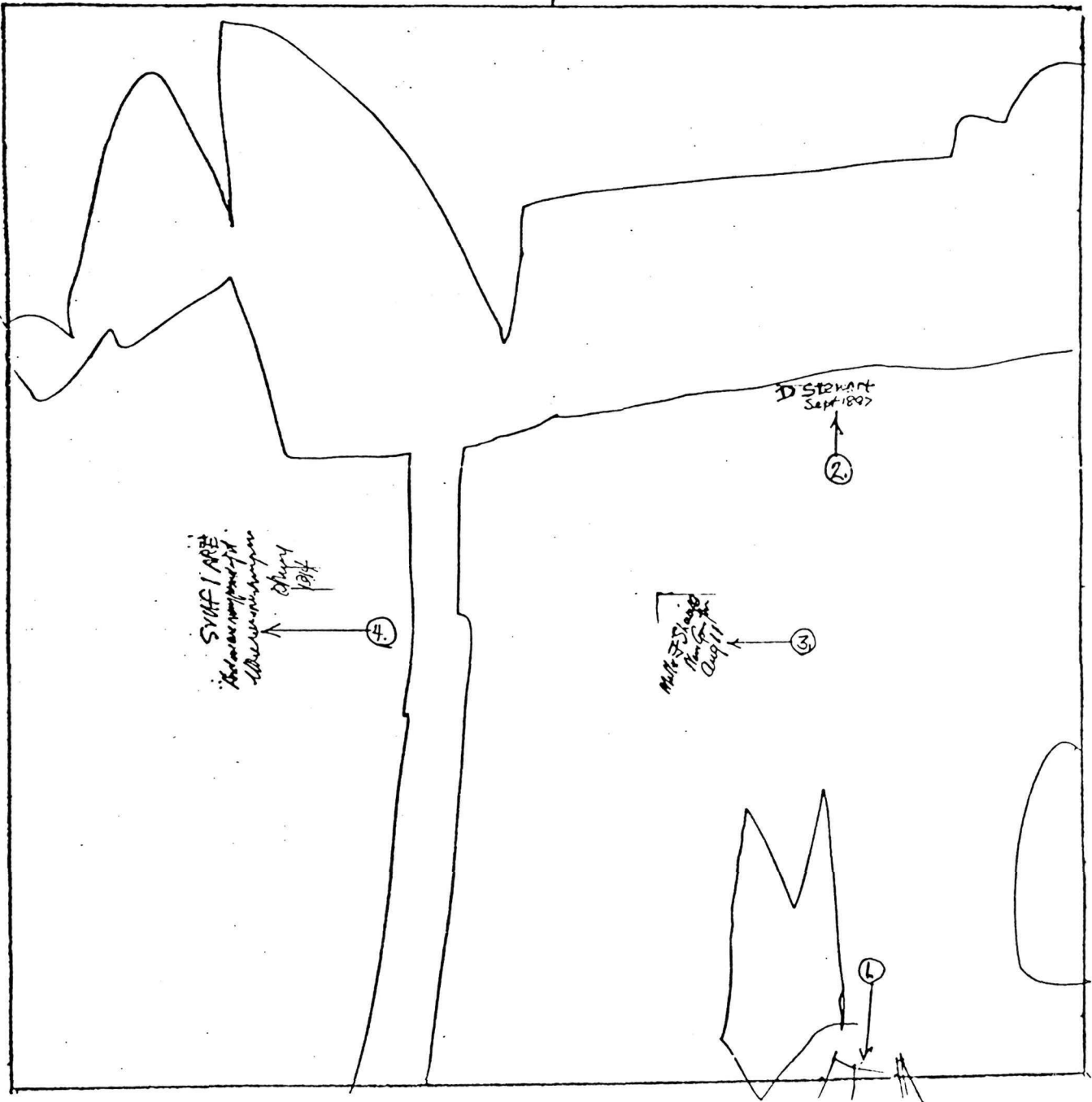



Fig. 327b

| SITE | | GOLD SQUARE | | DATE - AUG 14/71 |
|------|-----------|-------------------|------|---|
| FB26 | | SOUTH A - 12 WEST | | |
| NO. | NO. | NORTH | EAST | GENERAL DESCRIPTION |
| 1. | 9.2 cm | E 25.8 cm | | RECTILINEAR DRAWINGS (PERHAPS SAILBOAT) |
| 2 | 8.2 cm | E 75.2 cm | | "F.S. HARRISON" |
| 3 | N 21.3 cm | E 53.2 cm | | FULLY FACED DESIGN 77 CM LONG |
| 4 | N 8.2 cm | E 21.4 cm | | SIGNATURE, DATE 1894 |
| 5 | N 17.2 cm | E 70.4 cm | | LINE DRAWING OF HORSE - 4.5 cm LONG |
| 6 | N 57.5 cm | E 30.6 cm | | CURVILINEAR NONREPRESENTATION DESIGN |
| 7 | N 55 cm | E 37.8 cm | | CIRCULAR SHAPE 2.4 CM DIA. |
| 8 | N 61 cm | E 61.6 cm | | CURVILINEAR DESIGN SIMILAR TO NO. 6 DEFACED BY C.E. CUSHING OCT 24 1897 + J.P.S. |

Fig. 328a

LOCATION: KETIMIKUJIK NATIONAL PARK, NOVA SCOTIA, CANADA.

SITE: FAIRY RAY 2b.

DATE: AUG 14/71

GRID REFERENCE: SOUTH A-12 WEST RECORDER: N. C. BRODIE

1 METER SQUARE PLAN VIEW

SCALE: 20 CM = 1 M.

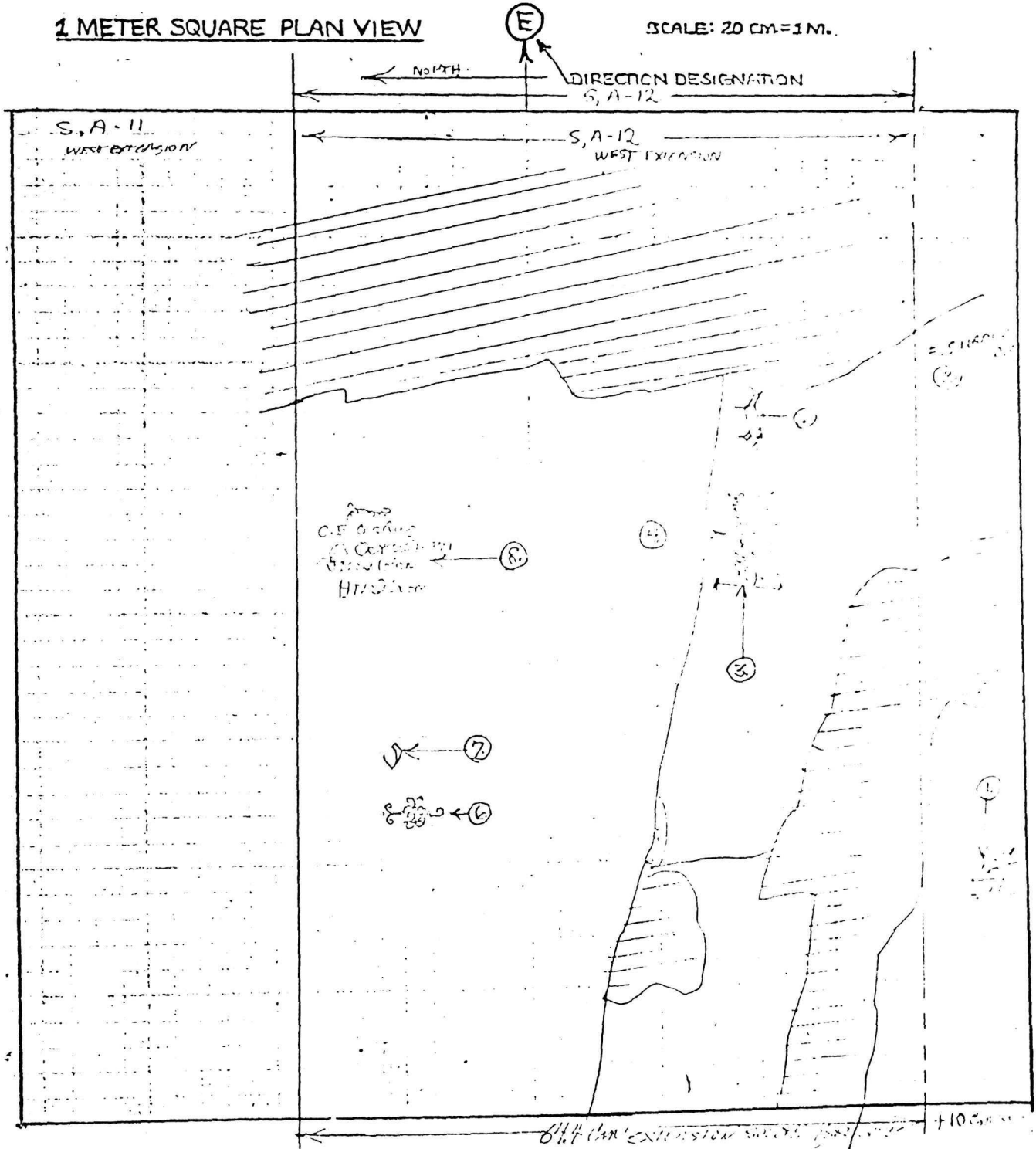


Fig. 328b

Fig. 329 Hole being drilled in rock for purpose
of grid construction.

Fig. 330 Steel eye being turned inserted in drilled hole.




Fig. 331 Modern petroglyphs deeply incised
in rock surface - dated September 1969.

Fig. 332 Modern petroglyphs - Sherril Murray,
October 1968, Nova Scotia incised
over earlier less visible markings.

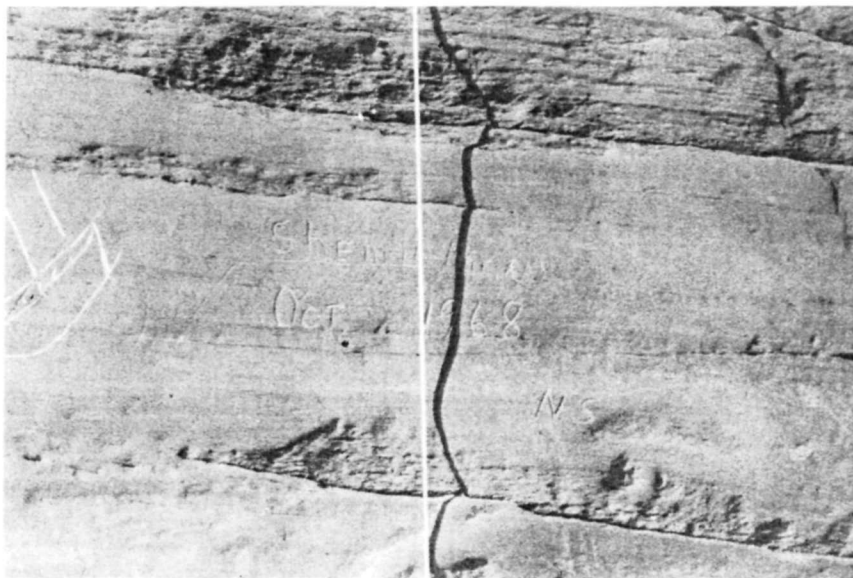


Fig. 333 Man smoking a pipe. This petroglyph, located in E-1, was recorded by the Kelsalls. Their photograph shows only one line of smoke. The date 1877 and the calligraphy appears to have been incised at the same time as the figure.



15-14

18-14

Fig. 334 Woman in feathered headgear. Similar
in style and form to that reported on
by Fewkes. Found in S,G-3




Fig. 335 Female figure with facial features lacking.

Fig. 336 Female figure with characteristic "hour-glass" shape, complete with facial features, peaked head covering, and boots. Found in S,G-5. Recorded by Creed.




Fig. 337 Female figure with trimmed clothing,
Badly worn. Found in H-5.

Fig. 338 Female figure with rhomboid head
covering. Possibly incised in the
historic period. Found in F-3.


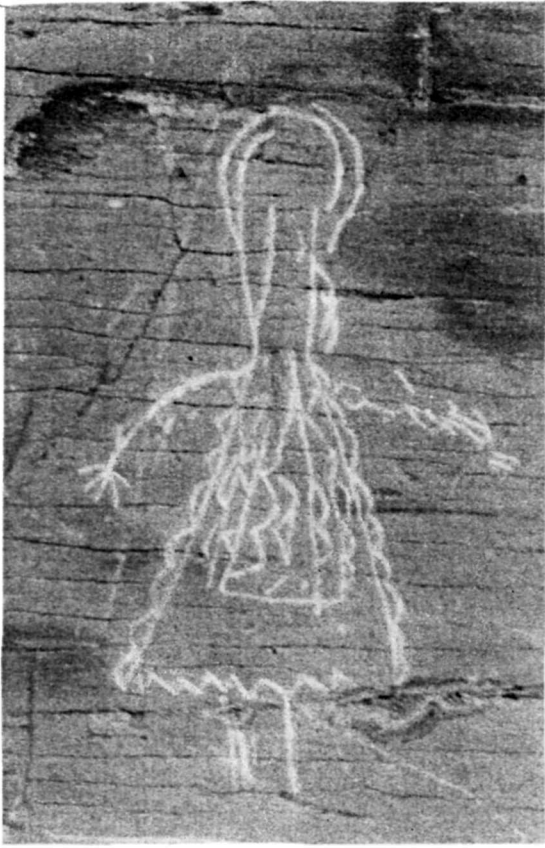


Fig. 339 Porpoise hunting scene. Recorded
by Creed and Mallery. Found in E-4.




Fig. 340 Porpoise hunting scene of the historic period. Calligraphy and the date 1877 appear to be of the same age as the carving. Notice the porpoise already in the canoe. Found in E-4.



Fig. 341 Left hand life size with fourth digit
missing. Found in S,G-5.



Fig. 342 Left hand life size with calligraphic marking in the palm area. Found in S,G-10.

Fig. 343 Left hand life size with both finger nails and palm lines showing. Found in S,D-5.

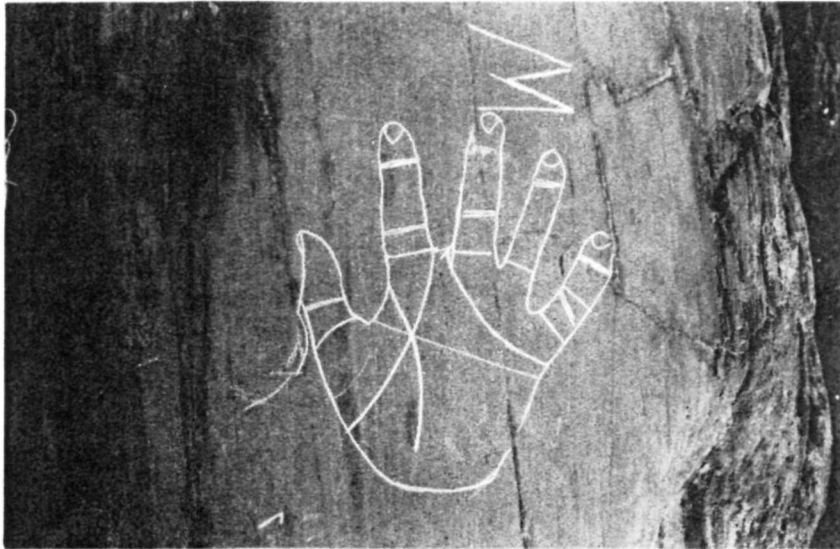


Fig. 344 Micmac peaked cap with interior traces
of double curve design. Found in S,G-5.




Fig. 345 Sixty-one calligraphic symbols.
Found in E-3.

moel hewl
ogut luygi

unthib 1 e lo
mulliyig 10

kwongraonit

bel
we, nun

Fig. 346 Extensive double carve design with
recent defacement by Pat + Art Bauer
5 July 1971. Most of this design is
invisible to the naked eye. Found in
S,C-5 and S,D-5.



PAT. ART. BAUER
5 JUL 19



Fig. 347 Micmac sun figure. Found in E-3.

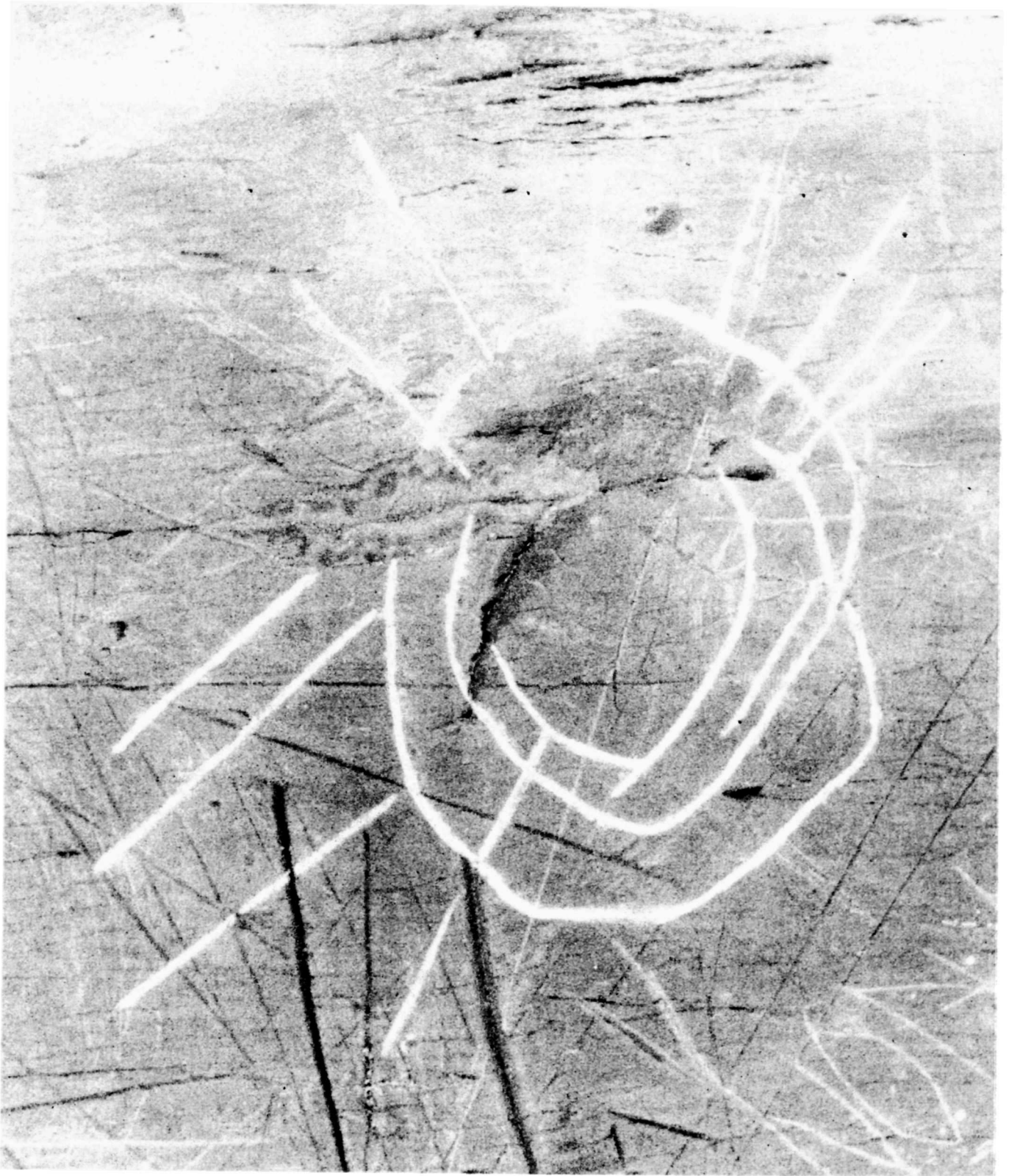


Fig. 348 Inscription from the 19th century.
 Jim Charles his moose September 19
 1867. Found in H-4.

Jim

Charles his Moose
Sept 19 1867

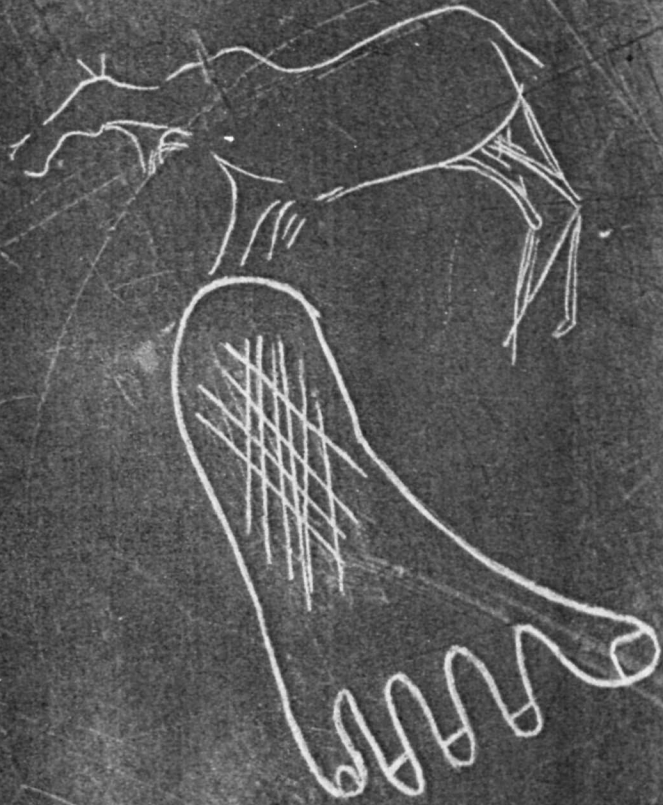


Fig. 349 Sailing vessel with crew. Recorded
by Creed. Of possible Indian origin.
Found in F-3 and F-4.




Fig. 350 Sailing vessel of the 19th century
dated 1850. The careful attention
to detail suggests that it was done
by a sailor. This ship is drawn over
earlier Indian markings, traces of
which are still present.




Fig. 351 Micmac woman in head gear in situ.
 Found in S,G-3.

FAIRY BAY
SITE 2 B
S G3
← NORTH



Fig. 352 Concentration of mainly Micmac petro-
glyphs. Found in S,G-5.

FAIRY BAY
SITE 2B
S G5
← NORTH



Fig. 353 Diagram of grid layout .

KEJIMIKUJIK NATIONAL PARK, NOVA SCOTIA, CANADA



SITE: FAIRY BAY 2a, 2b*

DATE: JULY AND AUG. 1971

* WHITE REPORT, 1970, PAGE 40

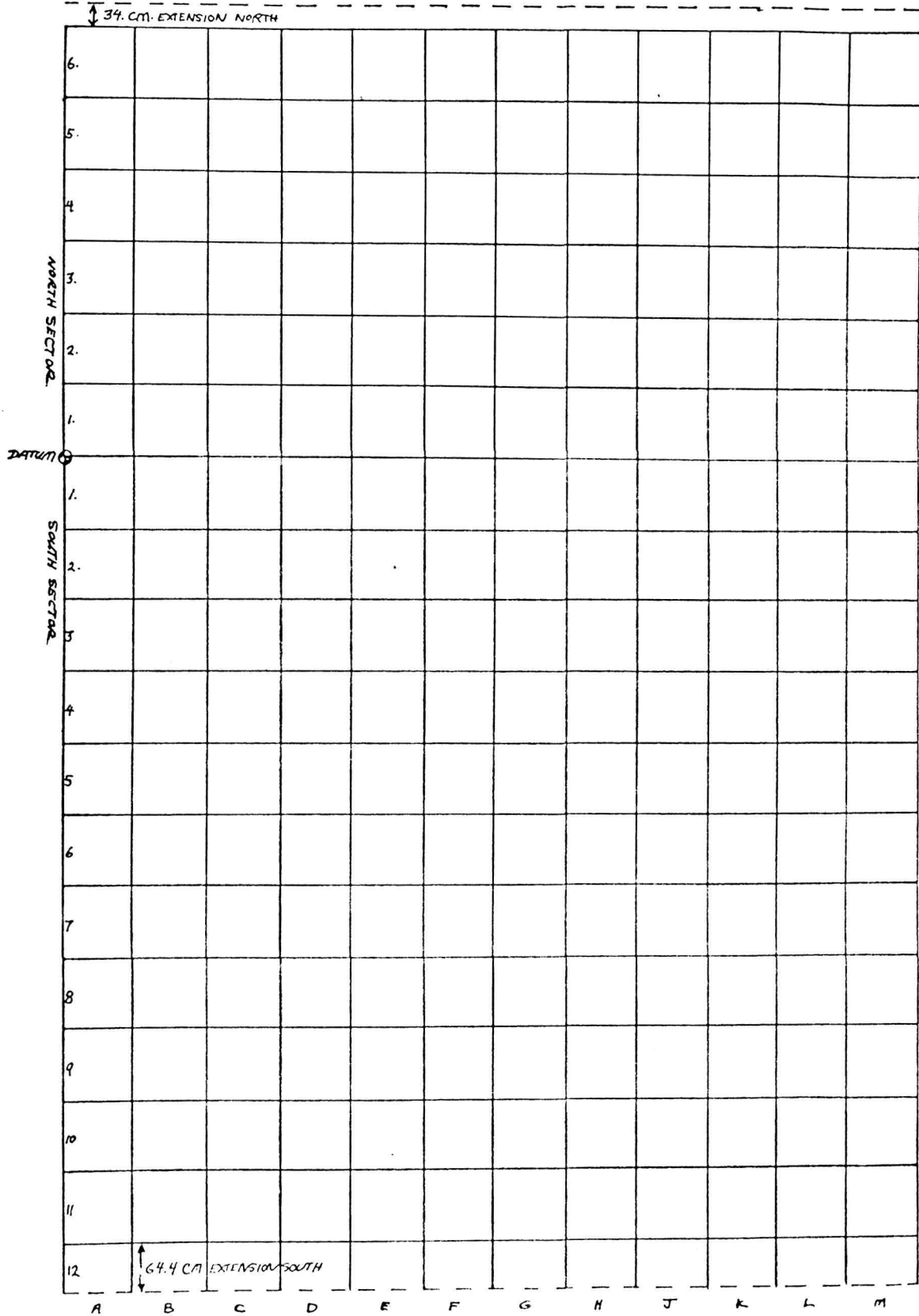


FIG. 353

